



# Monthly Staff Report



## Community Development Department

- ▶ *Planning & Development*
- ▶ *Neighborhood Services/  
Code Enforcement*
- ▶ *Building/Safety*
- ▶ *Administrative Hearing  
Office*

**APRIL  
2013**

### Inside this issue:

Planning & Zoning Commission	2
Board of Adjustment	3
Building Board of Ap- peals	3
Code Enforcement	4
Administrative Hearing Office	4
Building Division	5-14

### Our mission statement:

In a courteous and efficient manner, provide services to the community to assist with the planned, quality development of the Town of Prescott Valley.



## **PLANNING & ZONING COMMISSION**

**There were no materials for review by the Planning & Zoning Commission in April 2013; therefore, the Commission did not convene.**

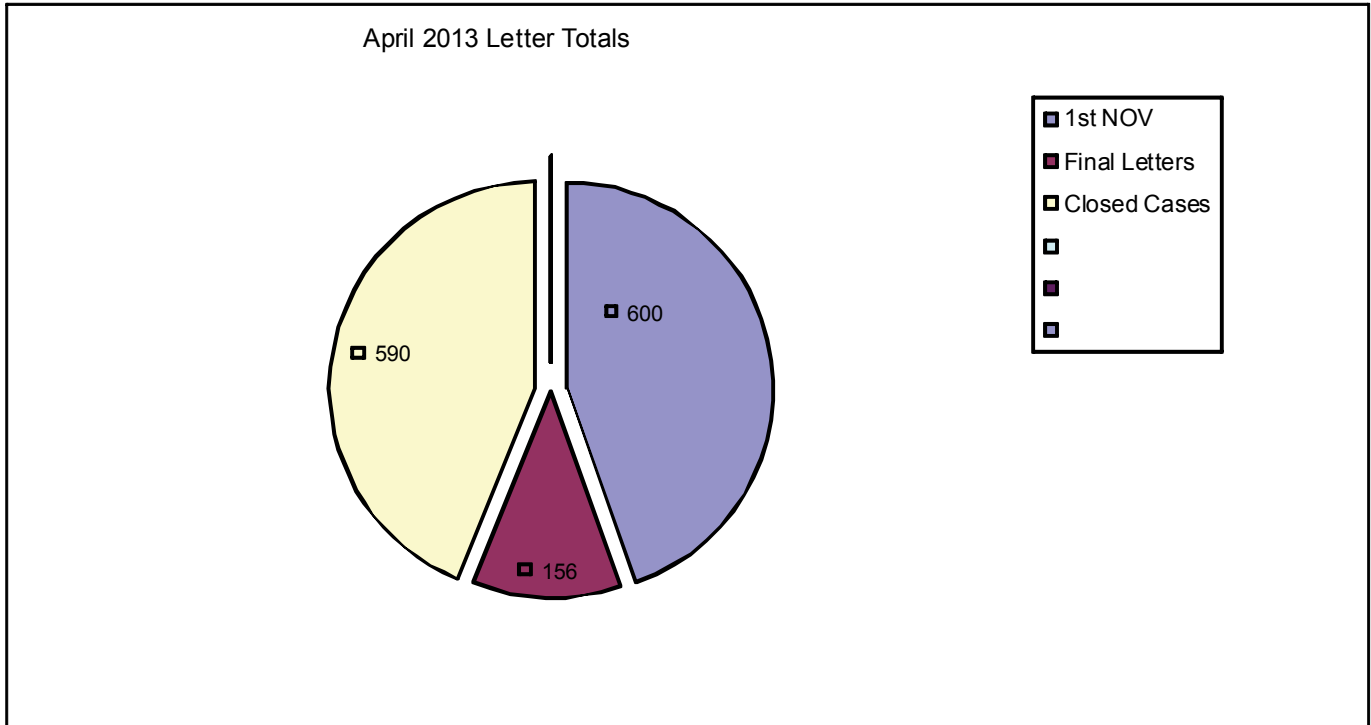
## **BOARD OF ADJUSTMENT**

**There were no materials for review by the Board of Adjustment in April 2013; therefore, the Board did not convene.**

## **BUILDING BOARD OF APPEALS**

**There were no materials for review by the Building Board of Appeals in April 2013; therefore, the Board did not convene.**

## CODE ENFORCEMENT



**Total Violation Notices: 1346**

## ADMINISTRATIVE HEARING OFFICER

### CASE FILINGS AND DISPOSITIONS

MONTH	# FILED	# HEARD	# CLOSED	# PENDING (filed but not heard yet or continued)
October 2012	30	20	15	15
November 2012	15	23	10	11
December 2012	12	8	5	12
January 2013	30	35	21	11
February 2013	34	17	5	28
March 2013	22	30	20	20
April 2013	39	32	22	26

These figures include cases that were dismissed prior to being served a citation, as well as cases that were dismissed after being served a citation, without going to hearing.

# COMMUNITY DEVELOPMENT TOWN OF PRESCOTT VALLEY

04/01/2013 To 04/30/2013

Address	Permit Number	Owner/Contractor	Valuation	Amount
<b>COMMERCIAL - APARTMENT</b>				
0 APARTMENT				
<b>TOTAL APARTMENT</b>				<b>\$0.00</b>
<b>COMMERCIAL - DEMOLITION</b>				
6170 E STATE ROUTE 69	B13-0215	FRANKLIN PHONETIC CHARTER SCHOOL	\$0.00	\$50.00
4831 N NORMAN RD	B13-0239	WHITE CHARLES D JR REVOCABLE	\$3,000.00	\$50.00
2 DEMOLITION			<b>\$3,000.00</b>	<b>\$100.00</b>
<b>TOTAL DEMOLITION</b>				<b>\$100.00</b>
<b>COMMERCIAL - GARAGES, CARPORTS</b>				
0 GARAGES, CARPORTS				
<b>TOTAL GARAGES, CARPORTS</b>				<b>\$0.00</b>
<b>COMMERCIAL - IMPROVEMENTS</b>				
8101 E FLORENTINE RD	B13-0257	FINKBEINER HOLDINGS II LLC UI AND	\$500.00	\$62.00
2955 N LAKE VALLEY RD	B13-0269	MORGAN SIGN CO	\$3,500.00	\$121.00
7684 E BUENA VISTA DR	B13-0246	PODRAZA DAN & DEBBIE RS	\$6,000.00	\$80.00
6594 E 2ND ST	B13-0261	SPIRE INVESTMENTS LLC	\$1,000.00	\$74.00
2701 N INDUSTRIAL WY	B13-0288	PRESCOTT VALLEY SIGNS	\$100.00	\$37.00
8516 E STATE ROUTE 69	B13-0289	PRESCOTT VALLEY SIGNS	\$100.00	\$37.00
8950 E LONG MESA DR	B13-0297	SIGNS PLUS	\$300.00	\$42.00
7 IMPROVEMENTS			<b>\$11,500.00</b>	<b>\$455.00</b>
<b>DEPOSITS</b>				
8270 E STATE ROUTE 69	B13-0258	OUT FOR BIDS		\$100.00
1 DEPOSITS				<b>\$100.00</b>
<b>TOTAL IMPROVEMENTS</b>				<b>\$555.00</b>
<b>COMMERCIAL - MISC OTHER</b>				
6170 E STATE ROUTE 69	B13-0191	FRANKLIN PHONETIC SCHOOL	\$1,000.00	\$41.00
7850 E FLORENTINE RD	B13-0255	WARE ALFIE & CHONG JT	\$100.00	\$25.00
2 MISC OTHER			<b>\$1,100.00</b>	<b>\$66.00</b>
<b>TOTAL MISC OTHER</b>				<b>\$66.00</b>

<i>Address</i>	<i>Permit Number</i>	<i>Owner/Contractor</i>	<i>Valuation</i>	<i>Amount</i>
<b>COMMERCIAL - MOBILE HOME</b>				
0 MOBILE HOME				
<b>TOTAL MOBILE HOME</b>				<b>\$0.00</b>
<b>COMMERCIAL - NEW</b>				
0 NEW				
<b>DEPOSITS</b>				
5715 E STATE ROUTE 69	B13-0270	YK COMMERCIAL REALTY LLC		\$300.00
1 DEPOSITS				<b>\$300.00</b>
<b>TOTAL NEW</b>				<b>\$300.00</b>
<b>COMMERCIAL - ZONING</b>				
8196 E FLORENTINE RD	Z13-0097	SMITH MARITAL ELECTRION TRUST UI &	\$1,300.00	\$25.00
8671 E SPOUSE DR	Z13-0092	CENTERTOWN PROPERTIES LLC	\$1,000.00	\$15.00
9601 E VALLEY RD	Z13-0156	SKIPPER-N-CREW	\$2,200.00	\$25.00
3 ZONING			<b>\$4,500.00</b>	<b>\$65.00</b>
<b>TOTAL ZONING</b>				<b>\$65.00</b>

<i>Address</i>	<i>Permit Number</i>	<i>Owner/Contractor</i>	<i>Valuation</i>	<i>Amount</i>
<b>RESIDENTIAL - DEMOLITION</b>				
8512 E TRACY DR	B13-0272	ZINKE CHARLENE R	\$600.00	\$50.00
7250 E PIONEER LN	B13-0308	POOLEY ROBERT G & JEAN M RS	\$5,000.00	\$50.00
<b>2 DEMOLITION</b>			<b>\$5,600.00</b>	<b>\$100.00</b>
<b>TOTAL DEMOLITION</b>				<b>\$100.00</b>

**RESIDENTIAL - GARAGES, CARPORTS**

11250 E STATE ROUTE	B13-0238	ORCHARD RV RESORT LLC	\$15,364.00	\$221.00
4340 N CINNABAR DR	B13-0240	SCREAMING EAGLE LLC	\$15,960.00	\$272.00
5396 N LONG RIFLE RD	B13-0253	VADASZ RONNIE L & CHRISTEL H RS	\$3,900.00	\$119.00
<b>3 GARAGES, CARPORTS</b>			<b>\$35,224.00</b>	<b>\$612.00</b>
<b>DEPOSITS</b>				
7081 E SILVER LODGE DR	B13-0315	STOWE RUSSELL A		\$25.00
4340 N CINNABAR DR	B13-0240	SCREAMING EAGLE LLC		\$25.00
<b>2 DEPOSITS</b>				<b>\$50.00</b>
<b>TOTAL GARAGES, CARPORTS</b>				<b>\$662.00</b>

**RESIDENTIAL - IMPROVEMENTS**

12848 E PONCE ST	B13-0263	STANLEY STEEL	\$1,400.00	\$56.00
5062 N DESERT LN	B13-0259	CLARK DENNIS	\$3,000.00	\$129.00
7527 E CLEAR SKY TR	B13-0260	FARLEY-HUSSEIN PAULA M	\$42,328.00	\$598.00
4111 N CORNWALL RD	B13-0268	SUNBURST PATIOS	\$2,508.00	\$104.00
9661 E LAKESHORE DR	B13-0251	NORTHERN ARIZONA HOME	\$800.00	\$56.00
628 N ROBLES ST	B13-0276	SUNBURST PATIOS	\$847.00	\$40.00
7686 N PARKCREST LN	B13-0278	HALLING RICHARD W & MARY RS	\$6,475.00	\$148.00
6502 E STRATFORD DR	B13-0277	MORRISON ANTHONY AND GAIL RS	\$3,240.00	\$119.00
7955 N AUTUMN SAGE	B13-0285	KELLEY JAMES T & SANDRA R RS	\$3,150.00	\$119.00
7336 E COZY CAMP DR	B13-0287	OWSLEY FAMILY TRUST	\$1,218.00	\$56.00
7735 E BUENA VISTA DR	B13-0284	SMITH RHONDA J	\$1,680.00	\$66.00
3076 N MOUNTAIN VIEW	B13-0295	MEZA ERIKA	\$10,000.00	\$158.00
11250 E STATE ROUTE	B13-0290	ORCHARD RV RESORT LLC	\$10,852.00	\$176.00
11250 E STATE ROUTE	B13-0294	ORCHARD RV RESORT LLC	\$10,852.00	\$176.00
<b>14 IMPROVEMENTS</b>			<b>\$98,350.00</b>	<b>\$2,002.00</b>
<b>DEPOSITS</b>				
7527 E CLEAR SKY TR	B13-0260	FARLEY-HUSSEIN PAULA M		\$100.00
3076 N MOUNTAIN VIEW	B13-0295	MEZA ERIKA		\$100.00
<b>2 DEPOSITS</b>				<b>\$200.00</b>
<b>TOTAL IMPROVEMENTS</b>				<b>\$2,202.00</b>

<i>Address</i>	<i>Permit Number</i>	<i>Owner/Contractor</i>	<i>Valuation</i>	<i>Amount</i>
<b>RESIDENTIAL - MISC OTHER</b>				
5201 N LONE DR	B13-0227	WHITE JORDAN A	\$1,500.00	\$41.00
4831 N NORMAN RD	B13-0228	WHITE CHARLES D JR REVOCABLE	\$900.00	\$41.00
7580 E LAS FLORES AV	B13-0229	PHELAN WILLIAM J AND	\$6,000.00	\$134.00
3324 N MOUNTAIN VIEW	B13-0219	REC SOLAR	\$10,000.00	\$117.00
6317 N MOONLIGHT WY	B13-0231	JONES JOLE G &	\$2,500.00	\$89.00
7968 E MANLEY DR	B13-0233	LAMONTAGNE FAMILY TRUST	\$4,568.00	\$119.00
7160 E SCENIC VISTA	B13-0241	DALZELL JOHN &	\$6,921.00	\$148.00
5223 N WESTERN BL	B13-0242	CANGEMI ELIZABETH A	\$800.00	\$41.00
8940 E WESTWARD	B13-0245	ESPINOZA GREGORIO &	\$600.00	\$56.00
7719 E GENTLE WINDS	B13-0243	REC SOLAR, INC.	\$12,348.00	\$144.00
7314 E WREN DR	B13-0250	SOLARCITY	\$17,150.00	\$312.00
7009 E GALAXY WY	B13-0199	STEVENSON DOUG	\$8,400.00	\$178.00
3617 N ETHERIDGE DR	B13-0262	WHEELER DENVER LEE & MARGARET A	\$460.00	\$25.00
7770 E BUENA VISTA DR	B13-0282	PAUL STEVEN C & HOPE A RS	\$5,000.00	\$119.00
7770 E BUENA VISTA DR	B13-0286	PAUL STEVEN C & HOPE A RS	\$7,000.00	\$148.00
4085 N CHOLLA DR	B13-0281	SOLARCITY	\$22,050.00	\$386.00
3958 N CATHERINE DR	B13-0283	SOLARCITY	\$37,500.00	\$555.00
7885 E LONG LOOK DR	B13-0256	ED'S CONSTRUCTION	\$30,000.00	\$394.00
4548 N KATIE CIRCLE E	B13-0301	PARAGON PLUMBING, INC.	\$1,175.00	\$41.00
5087 N STETSON DR	B13-0303	CHINO HEATING & COOLING INC.	\$3,367.00	\$104.00
5651 N PAWNEE DR	B13-0306	P D Q BUILDERS INC	\$5,500.00	\$134.00
<b>21 MISC OTHER</b>			<b>\$183,739.00</b>	<b>\$3,328.00</b>
<b>DEPOSITS</b>				
7885 E LONG LOOK DR	B13-0256	ED'S CONSTRUCTION		\$100.00
<b>1 DEPOSITS</b>				<b>\$100.00</b>
<b>TOTAL MISC OTHER</b>				<b>\$3,428.00</b>

**RESIDENTIAL - MOBILE HOME**

11250 E STATE ROUTE	B13-0237	UNIT SETS	\$72,409.00	\$255.00
3721 N JOAN CT	B13-0244	WEIDENBACH TERRI V	\$10,000.00	\$330.00
<b>2 MOBILE HOME</b>			<b>\$82,409.00</b>	<b>\$585.00</b>
<b>DEPOSITS</b>				
11250 E STATE ROUTE	B13-0304	UNIT SETS		\$60.00
11250 E STATE ROUTE	B13-0307	UNIT SETS		\$60.00
11250 E STATE ROUTE	B13-0310	UNIT SETS		\$60.00
11250 E STATE ROUTE	B13-0237	UNIT SETS		\$60.00
<b>4 DEPOSITS</b>				<b>\$240.00</b>
<b>TOTAL MOBILE HOME</b>				<b>\$825.00</b>



<i>Address</i>	<i>Permit Number</i>	<i>Owner/Contractor</i>	<i>Valuation</i>	<i>Amount</i>
<b>RESIDENTIAL - MULTI FAMILY NEW</b>				
4420 N VIEWPOINT DR	B13-0252	PRIMARY BUILDERS LLC	\$256,050.00	\$1,087.00
<b>1 MULTI FAMILY NEW</b>			<b>\$256,050.00</b>	<b>\$1,087.00</b>
<b>DEPOSITS</b>				
4420 N VIEWPOINT DR	B13-0252	PRIMARY BUILDERS LLC		\$100.00
<b>1 DEPOSITS</b>				<b>\$100.00</b>
<b>TOTAL MULTI FAMILY NEW</b>				<b>\$1,187.00</b>

**RESIDENTIAL - SINGLE FAMILY NEW**

7033 N WINDY WALK	B13-0214	PRONGHORN DEVELOPMENT LLC	\$347,791.00	\$1,227.00
13023 E VEGA ST	B13-0235	EH QUAILWOOD LLC	\$160,421.00	\$841.00
797 N SOLIZ ST	B13-0236	EH QUAILWOOD LLC	\$208,820.00	\$940.00
7827 E BLACKSMITH CR	B13-0232	BRADEN HOMES, INC	\$279,611.00	\$1,087.00
1059 N WIDE OPEN TR	B13-0247	ESTANCIA COMMUNITIES LLC	\$287,604.00	\$1,210.00
13110 E RAMOS ST	B13-0249	EH QUAILWOOD LLC	\$248,469.00	\$1,022.00
13095 E VEGA ST	B13-0254	EVEREST RFC INC	\$203,838.00	\$929.00
1098 N WIDE OPEN TR	B13-0248	ESTANCIA COMMUNITIES	\$249,654.00	\$1,126.00
13076 E RAMOS ST	B13-0264	EH QUAILWOOD LLC	\$202,971.00	\$922.00
4566 N AINSLEY WY	B13-0266	UNIVERSAL HOMES INC*	\$159,301.00	\$939.00
4576 N AINSLEY WY	B13-0267	UNIVERSAL HOMES INC*	\$164,716.00	\$949.00
6513 E BISON LN	B13-0206	PRESCOTT AREA HABITAT FOR	\$146,064.00	\$1,312.00
1159 N LUCKY DRAW DR	B13-0271	UNIVEST-LAND INVESTMENTS LLC	\$214,639.00	\$1,053.00
6379 E BOOTHWYN ST	B13-0274	UNIVERSAL HOMES INC*	\$190,684.00	\$1,002.00
6374 E BOOTHWYN ST	B13-0275	UNIVERSAL HOMES INC*	\$168,188.00	\$956.00
1122 N STACK ROCK RD	B13-0279	ESTANCIA COMMUNITIES LLC	\$251,030.00	\$1,129.00
1025 N WIDE OPEN TR	B13-0292	UNIVEST-LAND INVESTMENTS LLC	\$207,723.00	\$1,038.00
3989 N FAIRFAX RD	B13-0298	UNIVERSAL HOMES INC*	\$190,684.00	\$1,002.00
4104 N GIGI CT	B13-0299	UNIVERSAL HOMES INC*	\$230,544.00	\$1,086.00
13085 E RAMOS ST	B13-0265	DORN HOMES INC	\$248,469.00	\$1,022.00
<b>20 SINGLE FAMILY NEW</b>			<b>\$4,361,221.00</b>	<b>\$20,790.00</b>

**DEPOSITS**

1853 E MULBERRY	B13-0300	RESEVE BUILDERS LLC		\$100.00
1465 N FIESTA LN	B13-0302	SMITH MARVIN		\$100.00
13058 E SANDOVAL ST	B13-0316	DORN HOMES		\$100.00
13023 E VEGA ST	B13-0235	EH QUAILWOOD LLC		\$100.00
797 N SOLIZ ST	B13-0236	EH QUAILWOOD LLC		\$100.00
7827 E BLACKSMITH CR	B13-0232	BRADEN HOMES, INC		\$100.00
13110 E RAMOS ST	B13-0249	EH QUAILWOOD LLC		\$100.00
13095 E VEGA ST	B13-0254	EVEREST RFC INC		\$100.00
13076 E RAMOS ST	B13-0264	EH QUAILWOOD LLC		\$100.00
13085 E RAMOS ST	B13-0265	DORN HOMES INC		\$100.00
4500 N TEEPEE RD	B13-0273	WOLGAMOTT LINDA S		\$100.00

<i>Address</i>	<i>Permit Number</i>	<i>Owner/Contractor</i>	<i>Valuation</i>	<i>Amount</i>
<b>11 DEPOSITS</b>				<b>\$1,100.00</b>
<b>TOTAL SINGLE FAMILY NEW</b>				<b>\$21,890.00</b>

<b>RESIDENTIAL - ZONING</b>
-----------------------------

7214 N VIEWSCAPE DR	Z13-0114	WHEDON RANDALL	\$1,000.00	\$15.00
8715 E ROWEL CR	Z13-0115	ROCK-N-EARTH LANDSCAPING	\$6,000.00	\$25.00
7033 N WINDY WALK	Z13-0104	PRONGHORN DEVELOPMENT LLC	\$2,800.00	\$25.00
6035 N TOWER LN	Z13-0117	POUNDS JENNIFER L	\$1,500.00	\$15.00
4500 N PHILLIP DR	Z13-0121	VIKING FENCE CO	\$1,100.00	\$15.00
5035 N PINTO DR	Z13-0122	JAMES DAVID R	\$200.00	\$15.00
4311 N ROMERO CIRCLE	Z13-0105	TRES REAL PROPERTY LLC	\$1,000.00	\$15.00
7960 E SUPAI DR	Z13-0118	CARILLO MIKE & RACHAEL RS	\$1,000.00	\$15.00
5290 N LONG RIFLE RD	Z13-0120	MYERS MIKE	\$1,500.00	\$15.00
4660 N WAGON WY	Z13-0119	CASSINO JEFFREY H &	\$1,834.00	\$25.00
13023 E VEGA ST	Z13-0124	EH QUAILWOOD LLC	\$2,800.00	\$25.00
797 N SOLIZ ST	Z13-0125	EH QUAILWOOD LLC	\$2,800.00	\$25.00
7398 E MOUNTAIN DR	Z13-0128	ROBINSON BARBARA J	\$1,900.00	\$15.00
1059 N WIDE OPEN TR	Z13-0131	ESTANCIA COMMUNITIES LLC	\$2,138.00	\$25.00
8353 N VIEW CREST	Z13-0132	TRI-CITY FENCE	\$4,000.00	\$25.00
8367 N VIEW CREST	Z13-0133	YOUNT TODD A & JENNIFER RS	\$4,000.00	\$25.00
4857 N HARLEQUIN DR	Z13-0136	VANDEHEY BUILDERS, INC	\$696.00	\$15.00
4381 N OUTFRIDER CT	Z13-0127	ALEXANDER NANIDA	\$1,000.00	\$15.00
7684 E BUENA VISTA DR	Z13-0129	PODRAZA DAN & DEBBIE RS	\$100.00	\$15.00
4449 N CALLE SANTA	Z13-0130	JONES RANDY L &	\$200.00	\$15.00
7961 E SUPAI DR	Z13-0138	ORETEGA CRISTINA ALCANTAR &	\$4,500.00	\$25.00
4741 N TONTO WY	Z13-0141	BARNEY WAYNE L & LYNETTE D JT	\$200.00	\$15.00
13110 E RAMOS ST	Z13-0135	EH QUAILWOOD LLC	\$2,800.00	\$25.00
13095 E VEGA ST	Z13-0137	EVEREST RFC INC	\$2,800.00	\$25.00
1098 N WIDE OPEN TR	Z13-0134	ESTANCIA COMMUNITIES	\$0.00	\$25.00
4584 N DUKE DR	Z13-0147	QUINONEZ JUAN CARLOS &	\$300.00	\$15.00
13076 E RAMOS ST	Z13-0144	EH QUAILWOOD LLC	\$2,800.00	\$25.00
4576 N AINSLEY WY	Z13-0145	UNIVERSAL HOMES INC*	\$1,500.00	\$15.00
4566 N AINSLEY WY	Z13-0146	UNIVERSAL HOMES INC*	\$1,500.00	\$15.00
7080 E GRANDVIEW DR	Z13-0123	HALL LAWRENCE O & JUDITH LYNNE	\$900.00	\$15.00
6969 E VOLTAIRE DR	Z13-0151	KELLEY RONALD A TRUST	\$400.00	\$15.00
7138 E QUEENSWOOD	Z13-0152	LEMMON PATRICK J & KATHERINE L RS	\$600.00	\$15.00
4843 N HARLEQUIN DR	Z13-0153	CADWALLENDER WILLIAM	\$2,000.00	\$15.00
4824 N COLUMBINE DR	Z13-0140	CIACCIO ANTHONY D & NATALIE RS	\$1,450.00	\$25.00
1159 N LUCKY DRAW DR	Z13-0148	UNIVEST-LAND INVESTMENTS LLC	\$1,500.00	\$25.00
6374 E BOOTHWYN ST	Z13-0149	UNIVERSAL HOMES INC*	\$1,500.00	\$25.00
6379 E BOOTHWYN ST	Z13-0150	UNIVERSAL HOMES INC*	\$1,500.00	\$25.00
1122 N STACK ROCK RD	Z13-0155	ESTANCIA COMMUNITIES LLC	\$2,356.00	\$25.00
3436 N DALE DR	Z13-0157	NICKEL ALAN H & MICHELLE Z RS	\$917.00	\$15.00

<i>Address</i>	<i>Permit Number</i>	<i>Owner/Contractor</i>	<i>Valuation</i>	<i>Amount</i>
8872 E MANLEY DR	Z13-0158	VERDEJA ANTONIO	\$395.00	\$15.00
4470 N ROMERO CIRCLE	Z13-0159	GIBSON JOHN C & ADRIENNE S RS (BD)	\$1,400.00	\$25.00
7001 E ADDIS AV	Z13-0160	STAZENSKI GARY & BETTY J	\$500.00	\$15.00
4651 N TONTO WY	Z13-0154	WURTS MARY LOU LIVING TRUST	\$400.00	\$15.00
4301 N CINNABAR DR	Z13-0163	WOFFORD N DALE & BELINDA L JT	\$6,000.00	\$25.00
4917 N ARNOLD DR	Z13-0164	REYES JUAN C LOPEZ	\$500.00	\$15.00
1025 N WIDE OPEN TR	Z13-0165	UNIVEST-LAND INVESTMENTS LLC	\$1,200.00	\$15.00
3076 N MOUNTAIN VIEW	Z11-0191	MEZA ERIKA	\$500.00	\$15.00
3455 N CHRISTINE DR	Z13-0126	EASTON NEIL	\$2,759.00	\$15.00
4501 N LONE CACTUS	Z13-0161	PRESCOTT FENCE CO.	\$6,523.00	\$25.00
11250 E STATE ROUTE	Z13-0162	UNIT SETS	\$24,920.00	\$40.00
11250 E STATE ROUTE	Z13-0166	UNIT SETS	\$26,720.00	\$40.00
4104 N GIGI CT	Z13-0168	UNIVERSAL HOMES INC*	\$1,500.00	\$63.00
3989 N FAIRFAX RD	Z13-0169	UNIVERSAL HOMES INC*	\$1,500.00	\$25.00
13085 E RAMOS ST	Z13-0143	DORN HOMES INC	\$2,800.00	\$25.00
3663 N SHARON DR	Z13-0172	GUNDER RICK D & CLETA K JT	\$190.00	\$15.00
<b>55 ZONING</b>			<b>\$144,898.00</b>	<b>\$1,153.00</b>
<b>TOTAL ZONING</b>				<b>\$1,153.00</b>

<i>Address</i>	<i>Permit Number</i>	<i>Owner/Contractor</i>	<i>Valuation</i>	<i>Amount</i>
----------------	----------------------	-------------------------	------------------	---------------

<b>REVIEW - MASTER PLAN REVIEW</b>
------------------------------------

0 MASTER PLAN REVIEW

DEPOSITS

MS13-0006	\$400.00
MS13-0007	\$200.00
MS13-0008	\$1,050.00

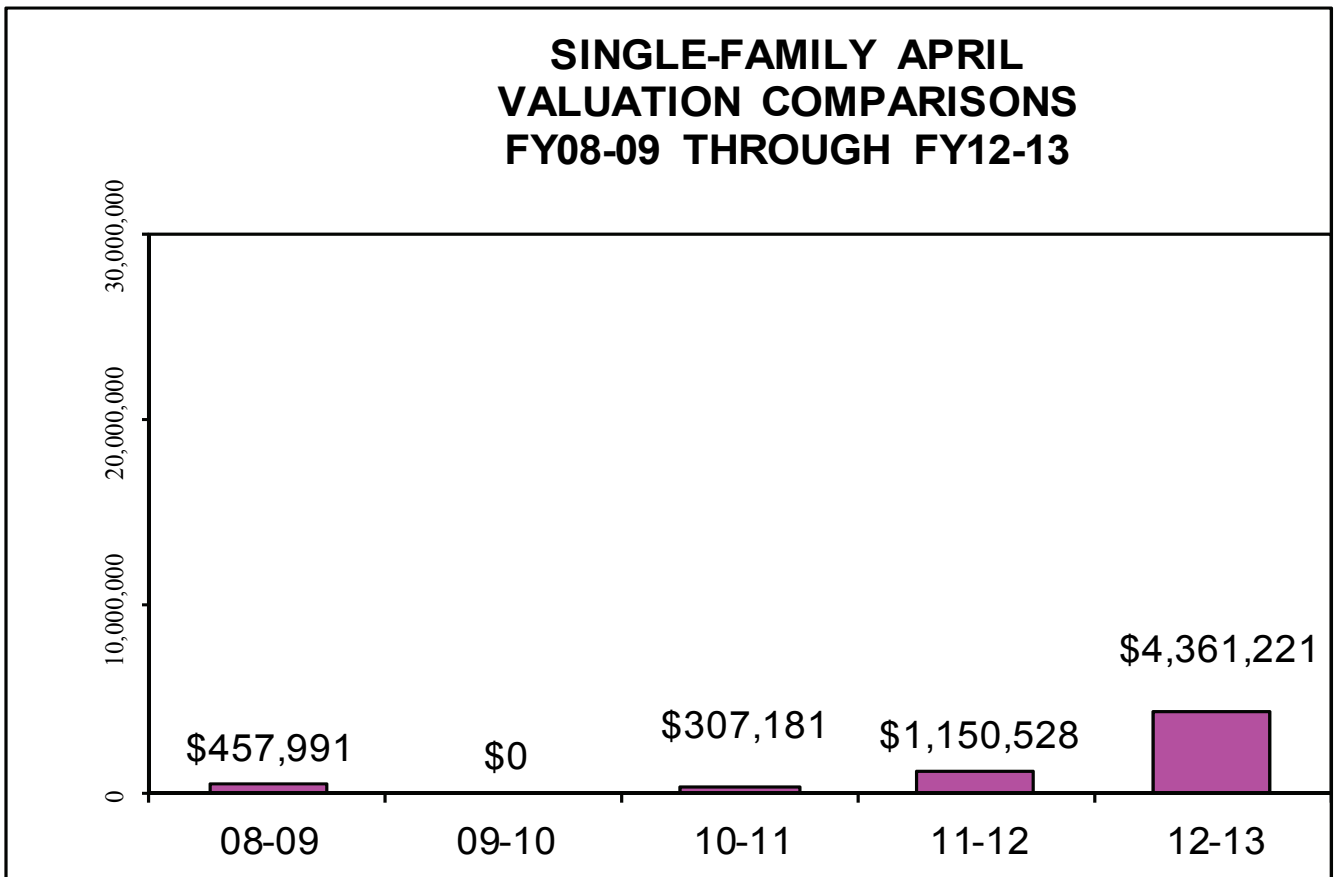
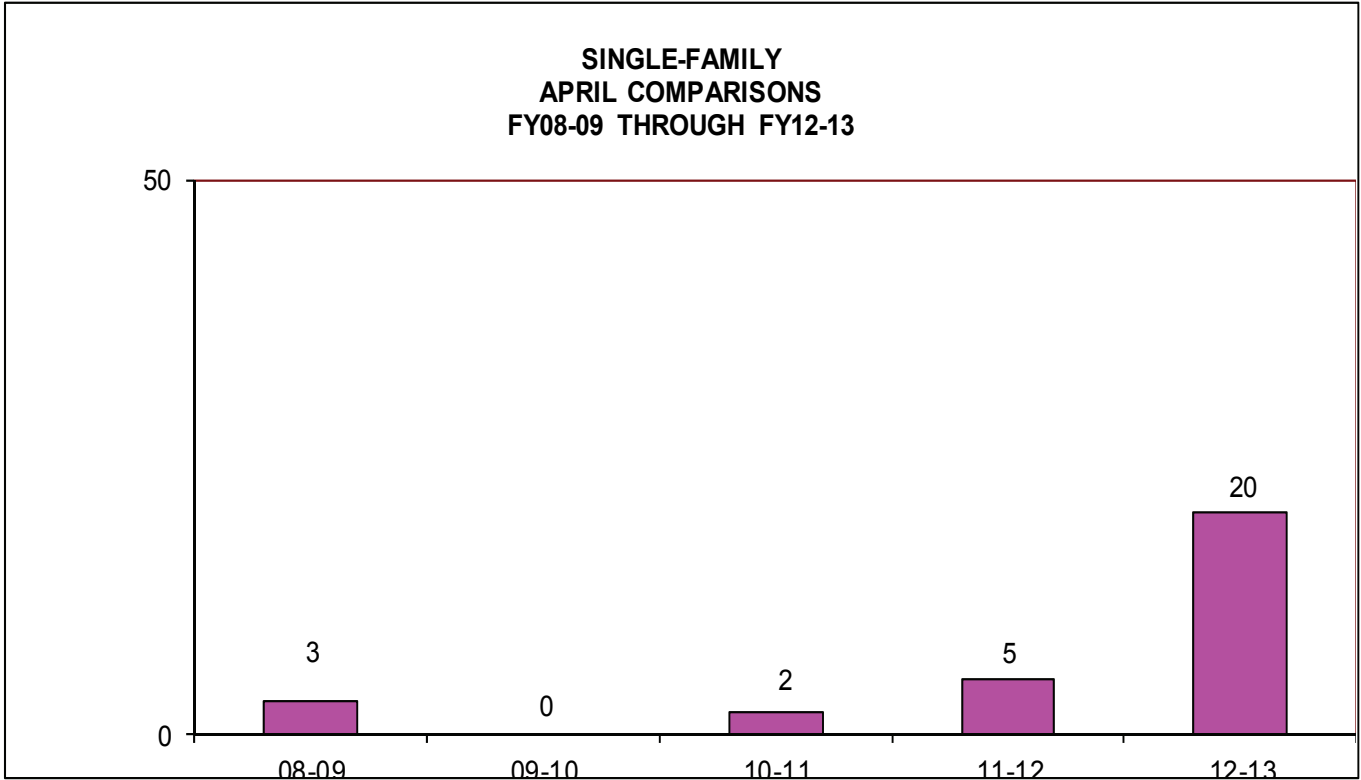
3 DEPOSITS **\$1,650.00**

**TOTAL MASTER PLAN REVIEW \$1,650.00**

<b>TOTAL PERMITS -</b>	<b>132</b>	<b>\$5,187,591.00</b>	<b>\$30,343.00</b>
------------------------	------------	-----------------------	--------------------

<i>Overall Total :</i>	<b>\$34,183.00</b>
------------------------	--------------------

## BUILDING DIVISION



**BUILDING DIVISION**

