

Monthly Staff Report



Community Development Department

- ▶ *Planning & Development*
- ▶ *Neighborhood Services/ Code Enforcement*
- ▶ *Building/Safety*

**SEPTEMBER
2017**

Inside this issue:

Planning & Zoning Commission	2
Board of Adjustment	3
Building Board of Appeals	3
Code Enforcement	4
Building Division	5-17

Our mission statement:

In a courteous and efficient manner, provide services to the community to assist with the planned, quality development of the Town of Prescott Valley.



PLANNING & ZONING COMMISSION

There were no items for review by the Planning Commission in September, 2017; therefore, the Commission did not convene.

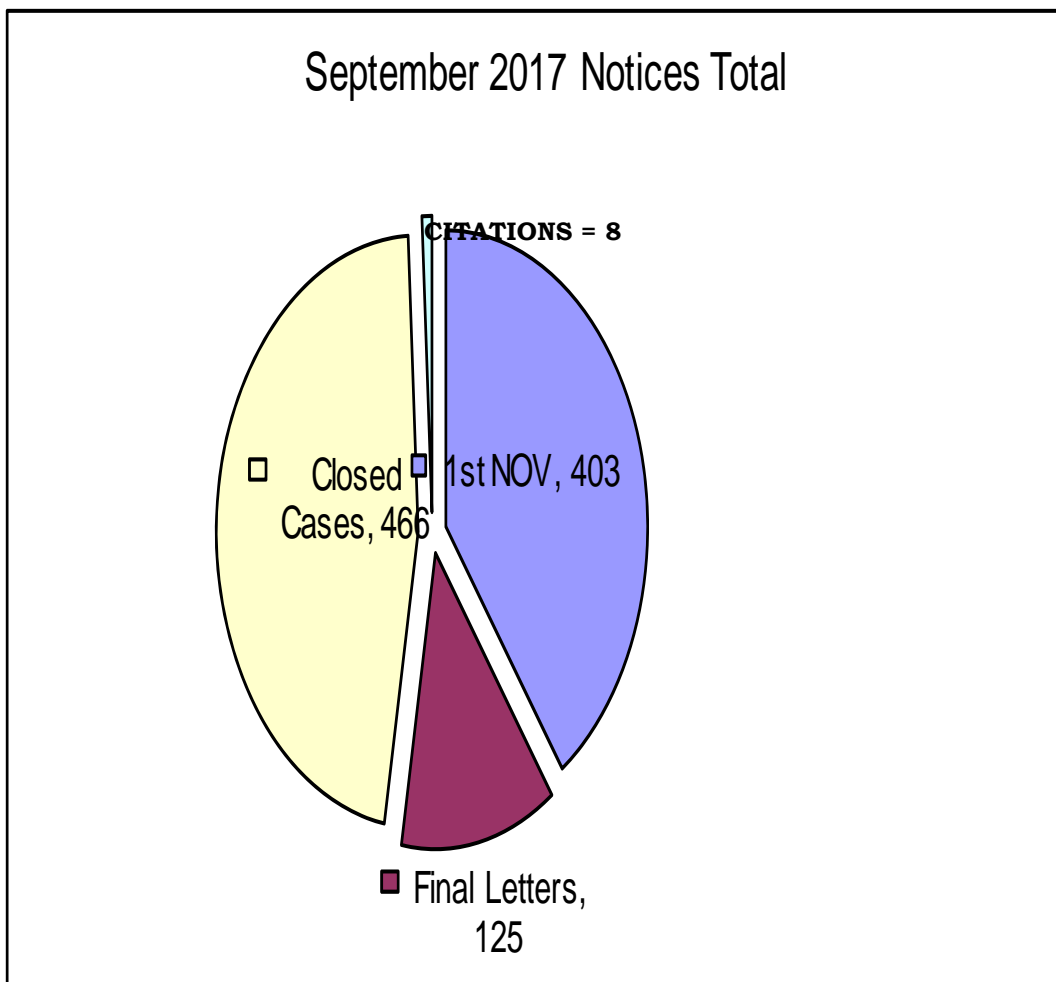
BOARD OF ADJUSTMENT

There were no items for review by the Board of Adjustment in September, 2017; therefore, the Board did not convene.

BUILDING BOARD OF APPEAL

There were no items for review by the Board of Adjustment in September, 2017; therefore, the Board did not convene.

CODE ENFORCEMENT



Total Violation Notices: 1002

COMMUNITY DEVELOPMENT TOWN OF PRESCOTT VALLEY

09/01/2017 To 09/30/2017

Address	Permit Number	Owner/Contractor	Valuation	Amount
COMMERCIAL - APARTMENT				
0 APARTMENT				
TOTAL APARTMENT				\$0.00
COMMERCIAL - DEMOLITION				
0 DEMOLITION				
TOTAL DEMOLITION				\$0.00
COMMERCIAL - GARAGES, CARPORTS				
0 GARAGES, CARPORTS				
TOTAL GARAGES, CARPORTS				\$0.00
COMMERCIAL - IMPROVEMENTS				
9434 E VALLEY RD	B17-1647	PATRIOT DISPOSAL INC	\$557,264.00	\$300.00
500 N DESTINY DR	B17-1702	TOM LOWE	\$8,000.00	\$197.00
7680 E STATE ROUTE 69	B17-1605	PLP-PV LLC	\$4,000.00	\$149.00
3088 N GLASSFORD HILL	B17-1557	SIGNS PLUS	\$9,678.00	\$293.00
8133 E STATE ROUTE 69	B17-1377	R C SAVAGE CONSTRUCTION CORP	\$71,640.00	\$950.00
4437 N PHILLIP DR	B17-1713	SOS BUILDERS LLC	\$4,000.00	\$112.00
8133 E STATE ROUTE 69	B17-1576	R C SAVAGE CONSTRUCTION CORP	\$59,800.00	\$873.00
8535 E SPOUSE DR	B17-1717	LOPEZ JOSE ESTRADA	\$900.00	\$32.00
7712 E FLORENTINE RD	B17-1033	YAVAPAI COMMUNITY HOSPITAL ASSOC	\$150,480.00	\$1,923.00
8133 E STATE ROUTE 69	B17-1730	PRESCOTT VALLEY ROUTE 69 LLC	\$6,437.00	\$209.00
8101 E STATE ROUTE 69	B17-1774	OSTER REVOCABLE TRUST A-OSTER	\$1,500.00	\$87.00
11 IMPROVEMENTS			\$873,699.00	\$5,124.00
DEPOSITS				
12200 E STATE ROUTE	B17-1700	HUBER BRADLEY W & JOYCE R REVOCABLE		\$25.00
1 DEPOSITS				\$25.00
TOTAL IMPROVEMENTS				\$5,149.00
COMMERCIAL - MISC OTHER				
2880 N VALLEY VIEW DR	B17-1624	THURMAN JAMES & KIMBERLY RS	\$48.00	\$24.00
2880 N CENTRE CT	B17-1528	AES MECHNICAL SERVICES GROUP	\$27,965.00	\$448.00
3300 N NAVAJO DR	B17-1699	CHRIST EVANG LUTH CHURCH PRESCOTT	\$900.00	\$23.00

<i>Address</i>	<i>Permit Number</i>	<i>Owner/Contractor</i>	<i>Valuation</i>	<i>Amount</i>
2820 N GLASSFORD HILL	B17-1672	LEGACY ROOFING LLC	\$25,000.00	\$167.00
2820 N GLASSFORD HILL	B17-1709	KOKOPELLI HOLDING LLC	\$35,000.00	\$523.00
8167 E STATE ROUTE 69	B17-1721	HCH PROPERTIES LLC	\$16,000.00	\$114.00
8085 E MANLEY DR	B17-1737	NEW HORIZONS INDEPENDENT LIVING	\$1,200.00	\$193.00
5500 E STATE ROUTE 69	B17-1790	HOME DEPOT USA INC	\$1,200.00	\$58.00
8 MISC OTHER			\$107,313.00	\$1,550.00
TOTAL MISC OTHER				\$1,550.00

COMMERCIAL - MOBILE HOME

0 MOBILE HOME

TOTAL MOBILE HOME \$0.00

COMMERCIAL - NEW

3500 N WINDSONG DR	B17-1644	NOVO SENIOR LIVING PROPERTIES LLC	\$7,669,160.0	\$300.00
	B17-1710	UNIVERSAL HOMES INC*	\$1,066,716.0	\$300.00
2 NEW			\$8,735,876.00	\$600.00

TOTAL NEW \$600.00

COMMERCIAL - ZONING

0 ZONING

TOTAL ZONING \$0.00

<i>Address</i>	<i>Permit Number</i>	<i>Owner/Contractor</i>	<i>Valuation</i>	<i>Amount</i>
RESIDENTIAL - DEMOLITION				
8449 E STEVENS DR	B17-1661	OPEN DOOR BAPTIST CHURCH OF PRESCOTT	\$125.00	\$100.00
4181 N TONTO WY	B17-1720	WHITE FIG HOMES	\$2,500.00	\$100.00
8524 E TRACY DR	B17-1739	GULLICIC JANICE	\$500.00	\$50.00
3 DEMOLITION			\$3,125.00	\$250.00
TOTAL DEMOLITION				\$250.00
RESIDENTIAL - GARAGES, CARPORTS				
6043 E TEAKWOOD LN	B17-1561	STANLEY STEEL	\$1,400.00	\$83.00
12909 E SANDOVAL ST	B17-1639	SUNBURST PATIOS LLC	\$1,260.00	\$60.00
1131 N RIGO RANCH RD	B17-1640	SUNBURST PATIOS LLC	\$490.00	\$50.00
3625 N MOUNTAIN VIEW	B17-1521	JACKSON, DEWAIN	\$48,000.00	\$757.00
5475 N CATTLEMEN DR	B17-1556	RUSCO KEVIN W & SHERYL DUKE	\$1,190.00	\$83.00
4365 N KATIE CIRCLE E	B17-1598	GARCIA MIGUEL VILCHEZ &	\$4,000.00	\$137.00
8939 E CHERYL DR	B17-1584	TUCKER MARY	\$2,100.00	\$122.00
7 GARAGES, CARPORTS			\$58,440.00	\$1,292.00
TOTAL GARAGES, CARPORTS				\$1,292.00
RESIDENTIAL - IMPROVEMENTS				
4040 N ANGUS CR	B17-1303	GINTER JAMES AND MARIA	\$3,400.00	\$15.00
4508 N DRYDEN ST	B17-1625	RUIZ JAMES J	\$499.00	\$66.00
2485 N GREAT WESTERN	B17-1631	SYMA GROUP LLC	\$1,500.00	\$58.00
4785 N TOWAGO CR	B17-1485	SOS BUILDERS LLC	\$6,500.00	\$172.00
8686 E TRACY DR	B17-1668	GRANILLO'S MOBILE HOME SVC	\$200.00	\$41.00
3716 N ETHERIDGE DR	B17-1508	MOSER JAMES E & PAPAI RS	\$22,600.00	\$384.00
768 N MESQUITE TREE	B17-1676	SEARS HOME IMPROVEMENT	\$14,070.00	\$276.00
7452 E RAYWOOD ST	B17-1666	RESERVE BUILDERS LLC	\$312.00	\$66.00
7506 E ROARING CANYON	B17-1623	TUFF SHED, INC	\$3,264.00	\$137.00
4815 N OCOTILLO DR	B17-1600	BRONSON RYAN EVAN	\$6,400.00	\$182.00
11250 E STATE ROUTE	B17-1671	ORCHARD RV RESORT LLC	\$1,200.00	\$83.00
13039 E ACOSTA ST	B17-1755	DORN HOMES INC	\$1,200.00	\$73.00
5302 N WILLOUGHBY	B17-1792	THE PLUMBING STORE	\$1,702.00	\$58.00
4310 N MOBILE CIRCLE E	B17-1793	R.E.D. PLUMBING	\$95.00	\$41.00
7900 E MARIGOLD LN	B17-1630	CASTRO MARIA & ANIBAL RS	\$700.00	\$98.00
8186 N DRY CREEK RD	B17-1811	PETERSON TERRY	\$1,000.00	\$58.00
16 IMPROVEMENTS			\$64,642.00	\$1,806.00
RENEWAL				
4311 N ROMERO CIRCLE	B17-0495	REYES JUAN CARLOS LOPEZ		\$92.00
1 RENEWAL				\$92.00
TOTAL IMPROVEMENTS				\$1,898.00

<i>Address</i>	<i>Permit Number</i>	<i>Owner/Contractor</i>	<i>Valuation</i>	<i>Amount</i>
RESIDENTIAL - MISC OTHER				
3191 N BUMBLEBEE DR	B17-1570	ZAPARESKI MICHAEL H	\$2,600.00	\$38.00
4193 N CORNWALL RD	B17-1608	WEBBER LEE/GINA	\$4,155.00	\$50.00
7812 N SUNSET RIDGE	B17-1611	DUFOUR RAYMOND Y & CYNTHIA A JT	\$5,040.00	\$56.00
3948 N TAYLOR DR	B17-1612	HANSEN BILLY LIVING TRUST	\$3,250.00	\$44.00
3757 N VALORIE DR	B17-1619	HIGH DESERT ROOFING	\$6,500.00	\$62.00
8940 E MANLEY DR	B17-1590	RAPID RESPONSE SERVICES	\$3,182.00	\$44.00
3516 N CONSTANCE DR	B17-1591	RAPID RESPONSE SERVICES	\$2,138.00	\$38.00
8866 E NUGGET DR	B17-1592	SMITH STEVEN M	\$1,962.00	\$23.00
7940 E SPANISH MOSS	B17-1626	LAID RITE ROOFING LLC	\$7,500.00	\$68.00
4050 N VIEWPOINT DR	B17-1627	YAVAPAI PLUMBING & HEATING	\$3,000.00	\$97.00
4871 N ARNOLD DR	B17-1628	NEWTON LYNANN M (BD)	\$1,000.00	\$58.00
2741 N PANORAMA DR	B17-1632	PRESTON LAWRENCE C	\$5,000.00	\$50.00
6251 N UNION DR	B17-1633	SALCIDO HERMINIO M & VERONICA C	\$3,500.00	\$44.00
4743 N SHERIDAN LN	B17-1613	RUSSELL SANFORD & JANET	\$7,917.00	\$172.00
4501 N ROCK LN	B17-1653	HARPER'S CUSTOM DESIGNS	\$8,060.00	\$73.00
7766 E WELSH MOUNTAIN	B17-1660	LUBIC ROSS	\$4,000.00	\$112.00
3575 N TOWER RD	B17-1669	RAY BROTHERS CONST INC	\$4,000.00	\$112.00
7330 E SHORTCUT PA	B17-1670	SOS BUILDERS LLC	\$1,050.00	\$23.00
7473 E PEAKS PL	B17-1629	JOHNSON MELVIN A FAMILY LIVING	\$6,180.00	\$62.00
3400 N VALLEY VIEW DR	B17-1642	GRIFFIS CARL D & JEANNE M RS	\$5,673.00	\$56.00
3716 N TAYLOR DR	B17-1674	CAMPO GUY &	\$7,000.00	\$62.00
7849 E BROKEN WAGON	B17-1675	PAGE ELIZABETH A & JOHN D JT	\$499.00	\$41.00
6356 E BOOTHWYN ST	B17-1677	SPAULDING CHARLES F III	\$4,000.00	\$112.00
4567 N DESERT FLOWER	B17-1678	HERITAGE ROOFING	\$7,800.00	\$68.00
5580 N ROADRUNNER	B17-1679	HERITAGE ROOFING	\$8,575.00	\$73.00
9073 E RANCHO VISTA	B17-1637	WEBER ROBERT L & SUSAN M RS	\$3,237.00	\$44.00
7992 N MUSIC MOUNTAIN	B17-1648	PUR SOLAR, INC	\$20,399.00	\$365.00
5577 N MESQUITE DR	B17-1649	PUR SOLAR, INC	\$24,960.00	\$424.00
4040 N BITTERWELL DR	B17-1685	SEBASTIAN & SONS ROOFING LLC	\$5,000.00	\$50.00
13099 E BROKTON LN	B17-1686	REINSTADLER KENNETH	\$900.00	\$58.00
8960 E SUPERSTITION	B17-1687	MRM ROOFING LLC	\$6,000.00	\$142.00
5470 N LONG RIFLE RD	B17-1636	RAPID RESPONSE SERVICES	\$6,629.00	\$62.00
7077 N LANTERN LN W	B17-1680	MUDRICK CYNTHIA L	\$5,160.00	\$56.00
9100 E LAKESHORE DR	B17-1681	COFFEY DONALD R	\$3,000.00	\$38.00
4150 N KEARNY DR	B17-1693	STRANDQUIST JOHANNA	\$4,760.00	\$50.00
3686 N NAVAJO DR	B17-1701	ROMCO ROOFING	\$3,000.00	\$38.00
8875 E ROWEL DR	B17-1703	SALAZAR ANTHONY A & DEBORAH R JT	\$6,044.00	\$62.00
4601 N CARLA VISTA DR	B17-1704	NORTHERN ARIZONA HEATING & AIR	\$4,184.00	\$127.00
9166 E RANCHO VISTA	B17-1705	APEX BUILDING/DEV LLC	\$5,900.00	\$56.00
8249 E CANYON LN	B17-0402	CANNON DOUGLAS LYNN (BD)	\$30,360.00	\$598.00
7661 E CIRCLE WAGONS	B17-1595	COMMAND ROOFING LLC	\$5,550.00	\$56.00
4050 N ANGUS CR	B17-1652	JOYCE NINA M	\$5,941.00	\$56.00

<i>Address</i>	<i>Permit Number</i>	<i>Owner/Contractor</i>	<i>Valuation</i>	<i>Amount</i>
7426 E ROUNDUP DR	B17-1707	MOYER'S HEATING & COOLING	\$8,000.00	\$172.00
7904 E LOST HORSE CR	B17-1708	YAVAPAI PLUMBING & HEATING	\$800.00	\$58.00
5720 N RANGER RD	B17-1711	ROEPER LANCE & ELIZABETH	\$1,500.00	\$23.00
4060 N EDITH CT	B17-1724	FIGUEROA JORGE TRUJILLO &	\$2,000.00	\$23.00
7708 N SAGE VISTA	B17-1697	RASMUSSEN CANDACE S &	\$6,166.00	\$62.00
5148 N LONG RIFLE RD	B17-1715	WILLIAMSON WALTER W & JANICE L JT	\$4,200.00	\$50.00
9330 E MANZANITA CR	B17-1716	LECLAIR THERESE REVOC LIV TRUST	\$5,040.00	\$56.00
623 N MESQUITE TREE	B17-1718	SUTHERLAND AL	\$4,480.00	\$50.00
7315 E PIONEER LN	B17-1735	REBATH	\$2,500.00	\$97.00
6241 N UNION DR	B17-1736	SPICKNELL DENNIS (BD)	\$50.00	\$41.00
5450 N CONCHO DR	B17-1738	ROMCO ROOFING	\$2,900.00	\$97.00
3249 N LYNX LAKE DR	B17-1586	SOLARCITY	\$10,260.00	\$216.00
7700 E COCOPAH DR	B17-1694	SOLARCITY	\$11,286.00	\$231.00
7658 E RABBIT BRUSH LN	B17-1745	MELENDEZ LINDA MARIE	\$8,200.00	\$73.00
4661 N WAGON WY	B17-1752	SULLIVAN BONNIE J	\$7,200.00	\$68.00
4341 N TONOPAH DR	B17-1754	HERITAGE ROOFING	\$9,220.00	\$79.00
5470 N LONG RIFLE RD	B17-1757	PUR SOLAR, INC	\$2,464.00	\$50.00
1773 E FLEET ST	B17-1758	KELLER KATHLEEN B	\$4,500.00	\$50.00
8801 E ACKLAND DR	B17-1740	RODGERS EDWARD & INA RS	\$2,550.00	\$38.00
4180 N BITTERWELL DR	B17-1742	DYER DENNIS & WENDY RS	\$4,800.00	\$50.00
4141 N BONITA WY	B17-1763	COFFEY DON	\$5,900.00	\$56.00
4132 N LA JOLLA DR	B17-1764	S & C FAMILY PARTNERSHIP	\$6,845.00	\$157.00
9330 E MANZANITA CR	B17-1770	LECLAIR THERESE REVOC LIV TRUST	\$2,000.00	\$50.00
8493 E LEIGH DR	B17-1780	VALLADOLID DANIEL V & CLAUDIA M E JT	\$7,000.00	\$62.00
7587 N SUMMIT PASS	B17-1785	LICHAA HABIB & STEPHANIE JT	\$6,500.00	\$62.00
9080 E BIGHORN DR	B17-1786	HOWARD ROGER & DONNA J REVOC	\$10,200.00	\$85.00
8520 E TRANQUIL BL	B17-1787	MCCONNELL DANIEL W & JESSICA A RS	\$8,200.00	\$73.00
7904 N PARADISE CANYON	B17-1767	SUNBURST PATIOS LLC	\$1,155.00	\$60.00
1576 N RANGE VIEW CR	B17-1768	SUNBURST PATIOS LLC	\$2,100.00	\$84.00
6795 E ARDEN CT	B17-1769	SUNBURST PATIOS LLC	\$784.00	\$60.00
7901 E THISTLE DR	B17-1791	AMERICA ROOFING LLC	\$5,000.00	\$50.00
4341 N KATIE CIRCLE W	B17-1799	JUVERA OSCAR & MARIA M JT	\$3,000.00	\$97.00
2764 N HIGHLAND DR	B17-1800	PITZER AIR COND. & BENJAMIN FRANKLIN	\$9,948.00	\$201.00
3959 N MARDEN LN	B17-1801	UNIVERSAL HOMES CONSTRUCTION	\$500.00	\$41.00
4641 N OCOTILLO DR	B17-1802	ROTH TIM	\$8,500.00	\$186.00
6020 E TANRIDGE DR	B17-1762	STEWART JOHN H & GLENNA L JT	\$5,985.00	\$142.00
1768 N MULBERRY	B17-1775	GRANITE BASIN ROOFING	\$7,025.00	\$68.00
6220 N VIEWPOINT DR	B17-1803	SERRAS JAMES	\$4,200.00	\$50.00
3265 E YAVAPAI RD	B17-1804	WIECZOREK STANELY EDWARD FAMILY	\$4,200.00	\$50.00
8400 E MANLEY DR	B17-1805	HARTMAN CHRIS TURCOTT	\$4,350.00	\$50.00
6201 N VIEWPOINT DR	B17-1806	SROCK WILLIAM C & PATRICIA L RS	\$5,850.00	\$56.00
5415 N WICKIUP RD	B17-1807	HENDRICKS SHARON K	\$4,350.00	\$50.00
7540 E COCOPAH DR	B17-1809	SILVA ROBERT D & MARY-LYNN FRANCINE	\$10,000.00	\$201.00
9480 E MAGMA DR	B17-1812	HOLLOWAY KARL D & CAROL L LIVING	\$3,800.00	\$112.00
4366 N SAUTER DR W	B17-1813	THUMB BUTTE FIREPLACE	\$8,000.00	\$172.00

<i>Address</i>	<i>Permit Number</i>	<i>Owner/Contractor</i>	<i>Valuation</i>	<i>Amount</i>
4500 N KATIE CIRCLE E	B17-1817	MEEROIAN BAIREJ	\$2,000.00	\$58.00
3329 N PLEASANT VIEW	B17-1511	TITAN SOLAR POWER	\$15,080.00	\$290.00
6040 N LITTLE PAPOOSE	B17-1728	TITAN SOLAR POWER	\$10,649.00	\$216.00
7392 N PINNACLE PASS	B17-1743	MANNEN DION J & JUDITH H RS (BD)	\$6,364.00	\$62.00
1508 N SPLIT RAIL TR	B17-1749	WARE ALFIE B & CHONG A RS	\$22,811.00	\$394.00
4259 N VERDE VISTA DR	B17-1750	TITAN SOLAR POWER	\$11,368.00	\$231.00
9344 E MANZANITA CR	B17-1814	HANSON STEVE W & CAROL A JT	\$3,700.00	\$44.00
6936 N SUNSET VIEW	B17-1815	HEGWOOD BRUCE G & DELIA RS	\$4,600.00	\$50.00
557 N VERMILION DR	B17-1816	VOGT DAVID E & SHARON L RS	\$2,900.00	\$38.00
829 N CREEKVIEW DR	B17-1818	NELSON DALLAS E A & DONA J REVOCABLE	\$6,235.00	\$62.00
97 MISC OTHER			\$573,820.00	\$9,226.00

TOTAL MISC OTHER

\$9,226.00

RESIDENTIAL - MOBILE HOME

5208 N HONDO DR	B17-1269	NORTH BLUE LLC	\$50,000.00	\$305.00
8524 E TRACY DR	B17-1574	GULLICIC JANICE	\$20,000.00	\$305.00
8249 E CANYON LN	B17-1547	GRANILLOS MOBILE HOME SERVICE	\$100,000.00	\$305.00
3 MOBILE HOME			\$170,000.00	\$915.00

TOTAL MOBILE HOME

\$915.00

RESIDENTIAL - MULTI FAMILY NEW

0 MULTI FAMILY NEW

DEPOSITS

4455 N MINER RD	B17-1712	CUSTOM CASTLE BUILDERS		\$100.00
1183 N TAPADERO DR	B17-1741	PRIMARY BUILDERS LLC		\$100.00

2 DEPOSITS

\$200.00

TOTAL MULTI FAMILY NEW

\$200.00

RESIDENTIAL - SINGLE FAMILY NEW

8084 N ANCIENT TR	B17-1656	RESERVE BUILDERS LLC	\$260,665.00	\$100.00
8096 N ANCIENT TR	B17-1657	RESERVE BUILDERS LLC	\$263,230.00	\$100.00
7417 E GREEN VISTA	B17-1658	RESERVE BUILDERS LLC	\$260,665.00	\$100.00
8767 N POWDERHORN	B17-1794	MHI RESIDENTIAL, INC	\$314,884.00	\$100.00
12649 E DE LA CRUZ ST	B17-1518	EVEREST RFC INC	\$223,579.00	\$1,011.00
13019 E ACOSTA ST	B17-1599	EH QUAILWOOD LLC	\$201,933.00	\$960.00
3975 N HANOVER DR	B17-1618	UNIVERSAL HOMES INC*	\$374,247.00	\$1,438.00
6178 E BELTON LN	B17-1620	UNIVERSAL HOMES INC*	\$255,107.00	\$255.00
5745 N THORNBERRY	B17-1621	UNIVERSAL HOMES INC*	\$205,299.00	\$1,067.00
5821 N THORNBERRY	B17-1622	UNIVERSAL HOMES INC*	\$205,299.00	\$1,067.00
13046 E ACOSTA ST	B17-1596	EVEREST RFC INC	\$197,074.00	\$951.00
13093 E ACOSTA ST	B17-1615	EH QUAILWOOD LLC	\$247,308.00	\$1,065.00

<i>Address</i>	<i>Permit Number</i>	<i>Owner/Contractor</i>	<i>Valuation</i>	<i>Amount</i>
6136 E DELVAN ST	B17-1641	UNIVERSAL HOMES INC*	\$318,271.00	\$1,316.00
3907 N MARDEN LN	B17-1643	UNIVERSAL HOMES INC*	\$193,271.00	\$1,041.00
3915 N MARDEN LN	B17-1645	UNIVERSAL HOMES INC*	\$198,000.00	\$1,051.00
6199 E SEFTON DR	B17-1646	UNIVERSAL HOMES INC*	\$292,803.00	\$1,262.00
8108 N ANCIENT TR	B17-1573	BDT BUILDERS, LLC	\$229,540.00	\$1,017.00
13069 E ACOSTA ST	B17-1616	EH QUAILWOOD LLC	\$205,830.00	\$968.00
13109 E ACOSTA ST	B17-1617	EH QUAILWOOD LLC	\$205,948.00	\$964.00
7827 E REINDEER WY	B17-1662	DORN HOMES	\$380,519.00	\$1,348.00
4019 N PEMBROKE ST	B17-1682	UNIVERSAL HOMES INC*	\$285,963.00	\$1,246.00
6185 E BOWER LN	B17-1684	UNIVERSAL HOMES INC*	\$209,144.00	\$1,071.00
5555 N KERWOOD LP	B17-1688	UNIVERSAL HOMES INC*	\$288,512.00	\$1,251.00
5841 N THORNBERRY	B17-1690	UNIVERSAL HOMES INC*	\$205,299.00	\$1,067.00
8449 E STEVENS DR	B17-1667	OPEN DOOR BAPTIST CHURCH OF PRESCOTT	\$190,332.00	\$1,503.00
7300 E SUNFLOWER LN	B17-1698	LAMB CHRIS/LISA	\$219,648.00	\$1,611.00
5300 N WESTERN BL	B17-1236	EHRlich MARK & ANN	\$246,704.00	\$1,729.00
5839 N KEMPTON PL	B17-1722	UNIVERSAL HOMES INC*	\$224,694.00	\$1,108.00
6365 E FRIAR WY	B17-1725	UNIVERSAL HOMES INC.	\$193,240.00	\$1,036.00
6148 E DELVAN ST	B17-1726	UNIVERSAL HOMES INC*	\$281,672.00	\$1,236.00
4421 N CAMBRIDGE AV	B17-1727	UNIVERSAL HOMES INC*	\$325,111.00	\$1,332.00
7692 E COCOPAH DR	B17-1634	LAMB WILLIAM L & LISA JT	\$316,262.00	\$2,058.00
5543 N KERWOOD LP	B17-1731	UNIVERSAL HOMES INC*	\$285,963.00	\$1,246.00
6215 E SEFTON DR	B17-1732	UNIVERSAL HOMES INC*	\$325,111.00	\$1,332.00
4085 N WYNNWOOD	B17-1733	UNIVERSAL HOMES INC*	\$318,271.00	\$1,316.00
6175 E BELTON LN	B17-1734	UNIVERSAL HOMES INC*	\$244,237.00	\$1,144.00
12828 E BARRETO ST	B17-1597	EVEREST RFC INC	\$197,074.00	\$951.00
13097 E BELGIAN WY	B17-1614	MINGUS LOTS LLC	\$308,274.00	\$1,196.00
7803 E REINDEER WY	B17-1664	PRONGHORN RANCH	\$374,021.00	\$1,447.00
12826 E BARRETO ST	B17-1691	EH QUAILWOOD HEIGHTS LLC	\$270,077.00	\$1,115.00
12691 E DE LA CRUZ ST	B17-1748	EVEREST RFC INC	\$258,620.00	\$1,084.00
7173 N LUCKY SHOE WY	B17-1650	T BAXTER ENTERPRISES LLC	\$327,574.00	\$1,236.00
13014 E ACOSTA ST	B17-1746	EH QUAILWOOD LLC	\$199,108.00	\$955.00
12721 E DE LA CRUZ ST	B17-1747	EVEREST RFC INC	\$258,168.00	\$1,083.00
12684 E DE LA CRUZ ST	B17-1753	EVEREST RFC INC	\$199,899.00	\$956.00
45 SINGLE FAMILY NEW			\$11,586,450.00	\$48,491.00
DEPOSITS				
7313 N BRILLIANT SKY	B17-1635	T BAXTER ENTERPRISES LLC		\$100.00
4413 N TEEPEE RD	B17-1638	PRIMARY BUILDERS LLC		\$100.00
7452 E RAYWOOD ST	B17-1655	RESERVE BUILDERS LLC		\$100.00
8088 N RACEHORSE RD	B17-1659	RESERVE BUILDERS LLC		\$100.00
7824 E REINDEER WY	B17-1663	PRONGHORN RANCH		\$100.00
2674 N MESA DR	B17-1673	WEBSTER DANIEL		\$100.00
8171 E DEBBIE DR	B17-1683	OUT FOR BIDS		\$100.00
8380 N RAINBOW VISTA	B17-1696	WOODWARD RICHARD A & BONNIE S		\$100.00
6333 E SLOW CATTLE	B17-1719	RAINSBERGER MIKE		\$100.00
5200 N CATTLEMEN DR	B17-1729	B&L CONST		\$100.00

<i>Address</i>	<i>Permit Number</i>	<i>Owner/Contractor</i>	<i>Valuation</i>	<i>Amount</i>
12731 E DE LA CRUZ ST	B17-1744	EH QUAILWOOD HEIGHTS LLC		\$100.00
13079 E ACOSTA ST	B17-1751	EH QUAILWOOD LLC		\$100.00
7352 E MOUNTAIN DR	B17-1756	RESERVE BUILDERS LLC		\$100.00
13359 E BROKTON LN	B17-1759	MHI RESIDENTIAL, INC		\$100.00
7949 E RUSTY SPUR TR	B17-1765	SHETTERLY LUCAS		\$100.00
6178 E BELTON LN	B17-1620	UNIVERSAL HOMES INC*		\$924.00
13093 E ACOSTA ST	B17-1615	EH QUAILWOOD LLC		\$100.00
13069 E ACOSTA ST	B17-1616	EH QUAILWOOD LLC		\$100.00
13109 E ACOSTA ST	B17-1617	EH QUAILWOOD LLC		\$100.00
7827 E REINDEER WY	B17-1662	DORN HOMES		\$100.00
8449 E STEVENS DR	B17-1667	OPEN DOOR BAPTIST CHURCH OF PRESCOTT		\$100.00
7300 E SUNFLOWER LN	B17-1698	LAMB CHRIS/LISA		\$100.00
13097 E BELGIAN WY	B17-1614	MINGUS LOTS LLC		\$100.00
12826 E BARRETO ST	B17-1691	EH QUAILWOOD HEIGHTS LLC		\$100.00
	B17-1748	EVEREST RFC INC		\$100.00
7173 N LUCKY SHOE WY	B17-1650	T BAXTER ENTERPRISES LLC		\$100.00
13014 E ACOSTA ST	B17-1746	EH QUAILWOOD LLC		\$100.00
12721 E DE LA CRUZ ST	B17-1747	EVEREST RFC INC		\$100.00
12684 E DE LA CRUZ ST	B17-1753	EVEREST RFC INC		\$100.00
29 DEPOSITS				\$3,724.00
REINSPECTIONS				
3734 N NAVAJO DR	B15-1047	LAMB CHRIS		\$50.00
4932 N HARLEQUIN DR	B17-0592	ROSELLI ANDREW J & DEBRA A RS		\$50.00
2 REINSPECTIONS				\$100.00
RENEWAL				
3734 N NAVAJO DR	B15-1047	LAMB CHRIS		\$50.00
7420 E REINS CT	B16-2567	NANKIVELL KIM &		\$1,037.00
2 RENEWAL				\$1,087.00
TOTAL SINGLE FAMILY NEW				\$53,401.00

RESIDENTIAL - ZONING

12649 E DE LA CRUZ ST	Z17-0489	EVEREST RFC INC	\$2,100.00	\$35.00
7217 E WREN DR	Z17-0518	SUTTLE ROCKIE & LINDA RS	\$3,000.00	\$25.00
13019 E ACOSTA ST	Z17-0521	EH QUAILWOOD LLC	\$2,055.00	\$35.00
4800 N TONTO WY	Z17-0530	GREEN PAUL NATHAN & CHERRY LYNN	\$1,500.00	\$25.00
5208 N HONDO DR	Z17-0512	GUERRA MOBILE HOME SERVICE	\$100.00	\$15.00
8045 E DUST DEVIL DR	Z17-0515	ANDERSON LORA M & WARD SANDRA	\$4,325.00	\$35.00
3975 N HANOVER DR	Z17-0525	UNIVERSAL HOMES INC*	\$5,580.00	\$35.00
6178 E BELTON LN	Z17-0526	UNIVERSAL HOMES INC*	\$5,520.00	\$35.00
5745 N THORNBERRY	Z17-0528	UNIVERSAL HOMES INC*	\$3,900.00	\$35.00
5821 N THORNBERRY	Z17-0529	UNIVERSAL HOMES INC*	\$4,290.00	\$35.00
8071 N WINDING TR	Z17-0499	RESERVE BUILDERS LLC	\$2,600.00	\$25.00
8135 N WINDING TR	Z17-0500	RESERVE BUILDERS LLC	\$650.00	\$25.00

<i>Address</i>	<i>Permit Number</i>	<i>Owner/Contractor</i>	<i>Valuation</i>	<i>Amount</i>
8079 N WINDING TR	Z17-0501	RESERVE BUILDERS LLC	\$650.00	\$25.00
8102 N WINDING TR	Z17-0502	RESERVE BUILDERS LLC	\$5,135.00	\$35.00
8118 N WINDING TR	Z17-0503	RESERVE BUILDERS LLC	\$650.00	\$25.00
7405 E GREEN VISTA	Z17-0504	RESERVE BUILDERS LLC	\$10,205.00	\$35.00
7438 E GREEN VISTA	Z17-0505	RESERVE BUILDERS LLC	\$6,630.00	\$35.00
8101 N RACEHORSE RD	Z17-0506	RESERVE BUILDERS LLC	\$3,900.00	\$25.00
8161 N RACEHORSE RD	Z17-0507	ROECKER NANCY MARIE	\$5,525.00	\$52.00
7413 E RAYWOOD ST	Z17-0508	RESERVE BUILDERS LLC	\$7,865.00	\$52.00
13046 E ACOSTA ST	Z17-0520	EVEREST RFC INC	\$1,905.00	\$35.00
13093 E ACOSTA ST	Z17-0522	EH QUAILWOOD LLC	\$2,000.00	\$35.00
6136 E DELVAN ST	Z17-0534	UNIVERSAL HOMES INC*	\$4,950.00	\$35.00
3907 N MARDEN LN	Z17-0536	UNIVERSAL HOMES INC*	\$2,970.00	\$35.00
3915 N MARDEN LN	Z17-0537	UNIVERSAL HOMES INC*	\$2,940.00	\$35.00
6199 E SEFTON DR	Z17-0538	UNIVERSAL HOMES INC*	\$6,270.00	\$35.00
7719 E DAY BREAK CR	Z17-0539	TUFF SHED, INC	\$2,619.00	\$15.00
3548 N CONSTANCE DR	Z17-0531	SCHWARTZ BENJAMIN & TRICIA RS	\$950.00	\$25.00
4329 N MINER RD	Z17-0532	PALACIOS SUE ANN	\$2,150.00	\$25.00
9857 E JUNIPER CR	Z17-0533	BYRD RICK & CHERRYL RS	\$3,750.00	\$35.00
7800 E THELMA DR	Z17-0550	LOTUS KYLE	\$1,799.00	\$15.00
4801 N SCOUT WY	Z17-0551	KIMBALL HOWARD H & DARLENE R REVOCABLE	\$2,904.00	\$15.00
8108 N ANCIENT TR	Z17-0513	BDT BUILDERS, LLC	\$2,436.00	\$35.00
13069 E ACOSTA ST	Z17-0523	EH QUAILWOOD LLC	\$1,950.00	\$35.00
13109 E ACOSTA ST	Z17-0524	EH QUAILWOOD LLC	\$1,900.00	\$35.00
7452 E RAYWOOD ST	Z17-0544	RESERVE BUILDERS LLC	\$2,210.00	\$25.00
7827 E REINDEER WY	Z17-0549	DORN HOMES	\$3,200.00	\$35.00
3400 N TANI RD	Z17-0552	Q LANDSCAPING & DESIGN	\$1,200.00	\$25.00
4019 N PEMBROKE ST	Z17-0553	UNIVERSAL HOMES INC*	\$5,430.00	\$35.00
6185 E BOWER LN	Z17-0554	UNIVERSAL HOMES INC*	\$6,420.00	\$35.00
	Z17-0555	UNIVERSAL HOMES INC*	\$6,990.00	\$35.00
5841 N THORNBERRY	Z17-0556	UNIVERSAL HOMES INC*	\$4,260.00	\$35.00
1549 N RANGE VIEW CR	Z17-0559	RAINSBERGER ASHLEY	\$250.00	\$35.00
1545 N RANGE VIEW CR	Z17-0560	SALZMAN RONALD & CAROL	\$500.00	\$35.00
5839 N KEMPTON PL	Z17-0561	UNIVERSAL HOMES INC*	\$6,120.00	\$35.00
6365 E FRIAR WY	Z17-0562	UNIVERSAL HOMES INC.	\$3,870.00	\$35.00
6148 E DELVAN ST	Z17-0563	UNIVERSAL HOMES INC*	\$5,670.00	\$35.00
4421 N CAMBRIDGE AV	Z17-0564	UNIVERSAL HOMES CONSTRUCTION	\$4,980.00	\$35.00
5543 N KERWOOD LP	Z17-0566	UNIVERSAL HOMES INC*	\$6,960.00	\$35.00
6215 E SEFTON DR	Z17-0567	UNIVERSAL HOMES INC*	\$5,850.00	\$35.00
6175 E BELTON LN	Z17-0568	UNIVERSAL HOMES INC*	\$5,640.00	\$35.00
4085 N WYNNWOOD	Z17-0569	UNIVERSAL HOMES INC*	\$4,980.00	\$35.00
12828 E BARRETO ST	Z17-0519	EVEREST RFC INC	\$1,900.00	\$35.00
7803 E REINDEER WY	Z17-0548	PRONGHORN RANCH	\$4,300.00	\$35.00
12826 E BARRETO ST	Z17-0557	EH QUAILWOOD HEIGHTS LLC	\$1,600.00	\$35.00
7426 E GREEN VISTA	Z17-0558	RESERVE BUILDERS LLC	\$3,900.00	\$25.00
7245 E PIONEER LN	Z17-0565	DARKINS ELIZABETH	\$2,055.00	\$25.00

<i>Address</i>	<i>Permit Number</i>	<i>Owner/Contractor</i>	<i>Valuation</i>	<i>Amount</i>
6051 N PEAK CR	Z17-0579	MILLER JANEL L & KENNETH R RS	\$2,000.00	\$15.00
12691 E DE LA CRUZ ST	Z17-0584	EVEREST RFC INC	\$2,100.00	\$35.00
6200 E SEFTON DR	Z17-0587	TUFF SHED, INC	\$2,147.00	\$15.00
7868 E RAMBLIN RANCH	Z17-0570	T BAXTER ENTERPRISES LLC	\$6,630.00	\$35.00
7136 N LUCKY SHOE WY	Z17-0571	T BAXTER ENTERPRISES LLC	\$6,960.00	\$35.00
7265 N LUCKY SHOE WY	Z17-0572	T BAXTER ENTERPRISES LLC	\$1,950.00	\$25.00
7186 N LUCKY SHOE CR	Z17-0573	T BAXTER ENTERPRISES LLC	\$5,310.00	\$35.00
7193 N LUCKY SHOE CR	Z17-0574	T BAXTER ENTERPRISES LLC	\$10,860.00	\$88.00
7233 N LUCKY SHOE WY	Z17-0575	T BAXTER ENTERPRISES LLC	\$690.00	\$38.00
7189 N LUCKY SHOE WY	Z17-0576	T BAXTER ENTERPRISES LLC	\$4,650.00	\$52.00
7181 N LUCKY SHOE WY	Z17-0577	T BAXTER ENTERPRISES LLC	\$10,200.00	\$88.00
7407 N BRILLIANT SKY	Z17-0578	T BAXTER ENTERPRISES LLC	\$7,110.00	\$52.00
5326 N MISSION LN	Z17-0591	MYRICK LIVING TRUST UI	\$3,000.00	\$25.00
13014 E ACOSTA ST	Z17-0581	EH QUAILWOOD LLC	\$1,900.00	\$35.00
	Z17-0582	EVEREST RFC INC	\$2,685.00	\$35.00
12684 E DE LA CRUZ ST	Z17-0585	EVEREST RFC INC	\$2,000.00	\$35.00
4410 N LA JOLLA DR	Z17-0594	MOON ROBERT & ELSY RS	\$600.00	\$25.00
6870 E VOLTAIRE DR	Z17-0595	WILLIAMS EDDIE & RUTH ANN	\$5,700.00	\$25.00
75 ZONING			\$282,450.00	\$2,514.00
TOTAL ZONING				\$2,514.00

Address

Permit Number Owner/Contractor

Valuation Amount

REVIEW - MASTER PLAN REVIEW

0 MASTER PLAN REVIEW

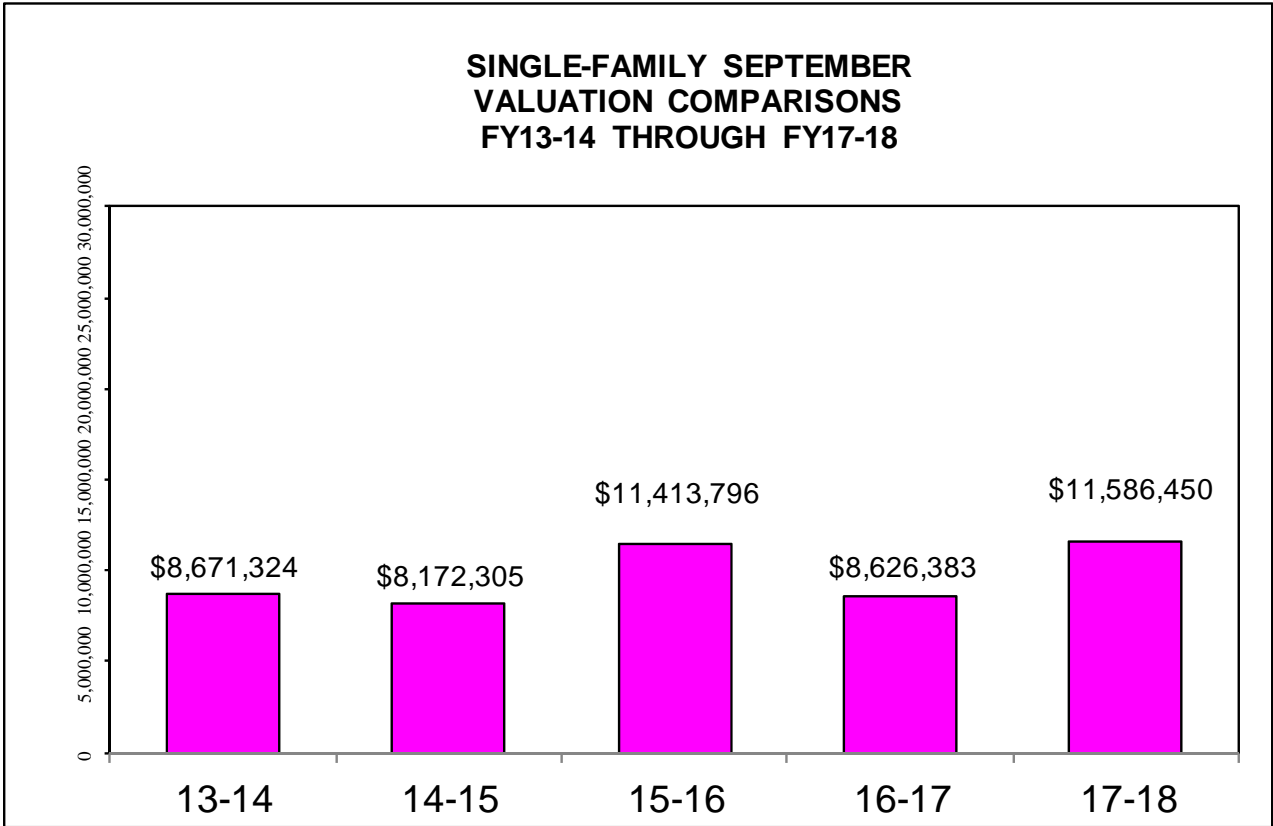
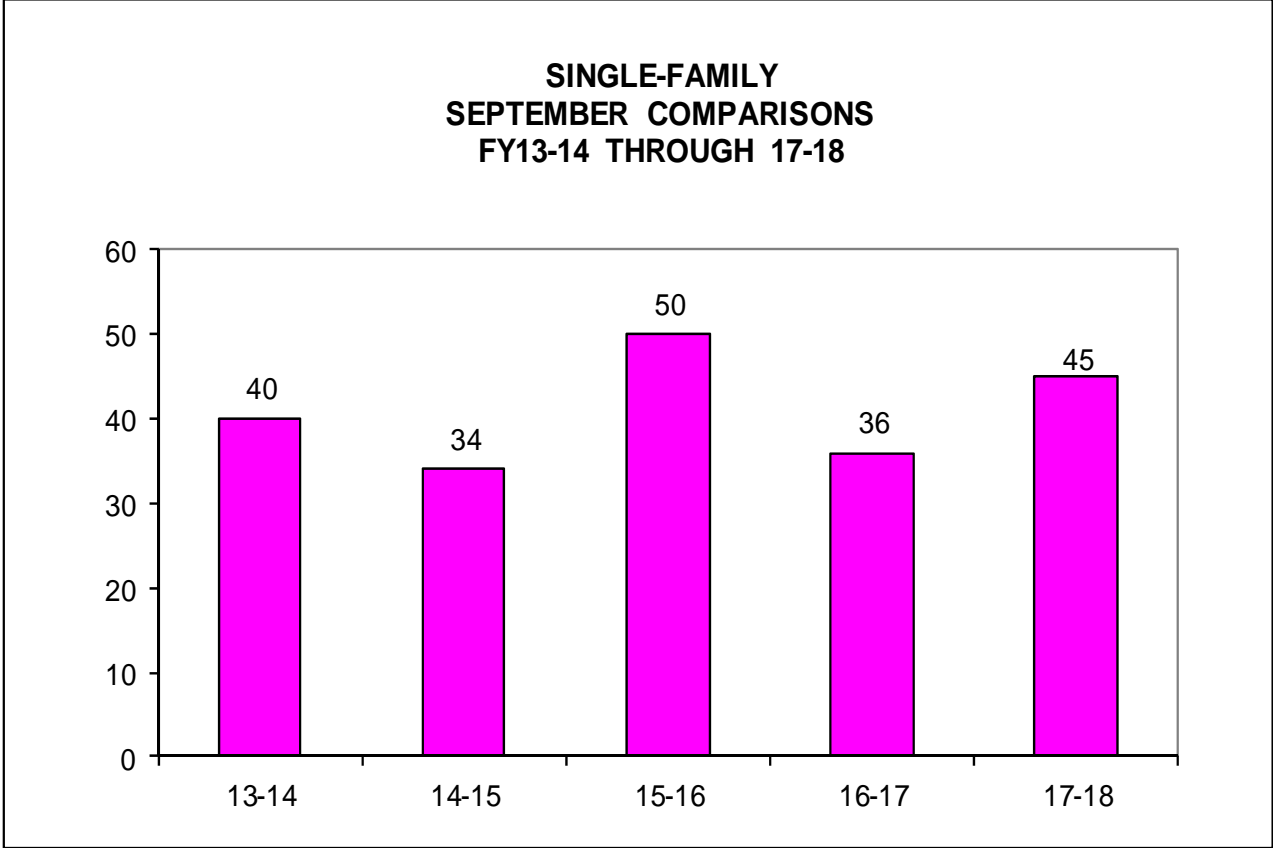
TOTAL MASTER PLAN REVIEW

\$0.00

TOTAL PERMITS -	267	\$22,455,815.00	\$71,767.00
------------------------	------------	------------------------	--------------------

<i>Overall Total :</i>	<i>\$76,995.00</i>
-------------------------------	---------------------------

BUILDING DIVISION



BUILDING DIVISION

