

Monthly Staff Report



Community Development Department

- ▶ *Planning & Development*
- ▶ *Neighborhood Services/ Code Enforcement*
- ▶ *Building/Safety*

**MARCH
2017**

Inside this issue:

Planning & Zoning Commission	2-3
Board of Adjustment	4
Building Board of Appeals	5
Code Enforcement	6
Building Division	7-20

Our mission statement:

In a courteous and efficient manner, provide services to the community to assist with the planned, quality development of the Town of Prescott Valley.



PLANNING & ZONING COMMISSION

The following listing of agenda items represents materials reviewed by the Planning and Zoning Commission during regular session on March 13, 2017 at 5:30 p.m.

Members present: Vice-Chairperson Dreves, Commissioner Zurcher, Commissioner Rutherford, Commissioner Duskey. Members absent: Chairperson Yeater, Commissioner Roberts and Commissioner Renken. Staff Present: Richard Parker, Director; Joe Scott, Planner, and Vikie Anderson, Administrative Supervisor.

Public Hearing Items:

1. **PDP16-001.** Upon the application of Stoneridge Land Investments, a request for a Preliminary Development Plan for forty-four (44) cluster unit town homes on approximately six (5.9) acres, located on the north side of Goodnight Lane, west of the Community Center zoned R2-PAD and being an amendment to previous approval of Final Development Plan FDP06-003 for 106 senior multi-family apartment units.

Action: PDP17-001

Commissioner Zurcher moved to approve PDP17-001 as submitted with conditions, and forward to the Town Council for approval.

- a. Approval by the Town Council of a Final Development Plan in accordance with Town Code Article 13-19 for any development Phase, consistent with the Preliminary Development Plan.
- b. All development shall be in conformance with all Town Code Requirements.
- c. Installation of public improvements and dedications as required by the Town Engineer.
- d. Final parking and driveway configurations as part of a Final Development Plan (FDP) will be approved by the Code Enforcement Office and Fire Marshall, and FDP approval will include language that the Town will not be responsible for enforcing any parking constraints on private property within the development.

Commissioner Rutherford seconded the motion. Motion carried unanimously by roll call vote.

2. **RP17-001** Upon the application of Mark Wirth, owner, Orchard Ranch Manufactured Home and RV Resort, and Scott Lyon, agent, a request for a Zoning Map Change from RCU-70 (Residential; Single Family Rural) to C2-PAD (Commercial; General Sales and Services-Planned Area Development) on approximately 75 acres located west of Fain Road at the westerly terminus of Sarah Jane Ln., along with a Preliminary Development Plan for development of new phases of the Orchard Ranch Manufactured Home and RV Resort.

Action: RP17-001

Commissioner Duskey moved to approve RP17-001 as submitted, and forward to the Town Council for approval. Commissioner Dreves seconded the motion. Motion carried unanimously by roll call vote.

PLANNING & ZONING COMMISSION

Public Hearing Items (Cont.):

3. **RP17-002.** Upon the application of Patriot Disposal Inc., a request for a Reversionary Plat to combine Prescott Valley Business Park Lots 9A, 10A and 11A into New Lot 9B located at 9468 E Valley Rd., Prescott Valley, AZ 86314.

Action RP17-002:

Commissioner Duskey moved to approve RP17-002 as submitted, and forward to the Town Council for approval. Commissioner Zurcher seconded the motion. Motion carried by roll call vote: 3 yes, 1 abstention.

4. **RP17-003.** Upon the application of Juan & Luciela Leyva, a request for a Reversionary Plat to combine Prescott Valley Unit 16 Lots 6751, 6752 & 6753 into New Lot 6751R located at 5880 N. Prairie Ln., Prescott Valley, AZ 86314.

Action RP17-003:

Commissioner Zurcher moved to approve RP17-003 as submitted, and forward to the Town Council for approval. Commissioner Rutherford seconded the motion. Motion carried unanimously by roll call vote.

5. **ZOA17-001.** Upon the request of the Prescott Valley Community Development Director, a Zoning Ordinance Amendment to Section 14-03-030 "Street Design" in Article 14-03 "Subdivision Design Standards and Principles", Chapter 14 "Subdivisions".

Action: ZOA17-001

Commissioner Rutherford moved to approve ZOA17-001 as submitted, and forward to the Town Council for approval. Commissioner Dreves seconded the motion. Motion carried unanimously by roll call vote.

6. **Election of officers.**

Vice-Chairperson Dreves stated that since a full Commission was not present, the Election of Officers would be deferred to the next regular scheduled meeting with a full Commission present.

Vice-Chairperson Dreves moved to defer the Election of Officers to the next regular scheduled meeting. Commissioner Zurcher seconded the motion. Motion carried unanimously by voice call vote.

BOARD OF ADJUSTMENT

The following listing of agenda items represents materials reviewed by the Board of Adjustment during regular session on March 27, 2017 at 5:30 p.m.

Members present: Chairperson Shimmin, Member Gamble, Member Wood. Members absent: Vice-Chairperson Kyle and Member Johnson. Staff present: Fernando Gonzalez, Code Enforcement Supervisor, Carrie Stutte, Administrative Support I.

Action Items:

1. Election of Officers

Chairperson Shimmin moved to defer the Election of Officers to the next regular scheduled meeting when a full Board is present. Member Gamble seconded the motion. Motion carried unanimously by roll call vote of those members present.

2. **INT17-001.** Upon the application of Fernando Gonzalez, Code Enforcement Supervisor for the Town of Prescott Valley, a request for an Interpretation of the setback requirements for Mingus West Unit 3. The subject properties are located within the Mingus West Subdivision, Prescott Valley.

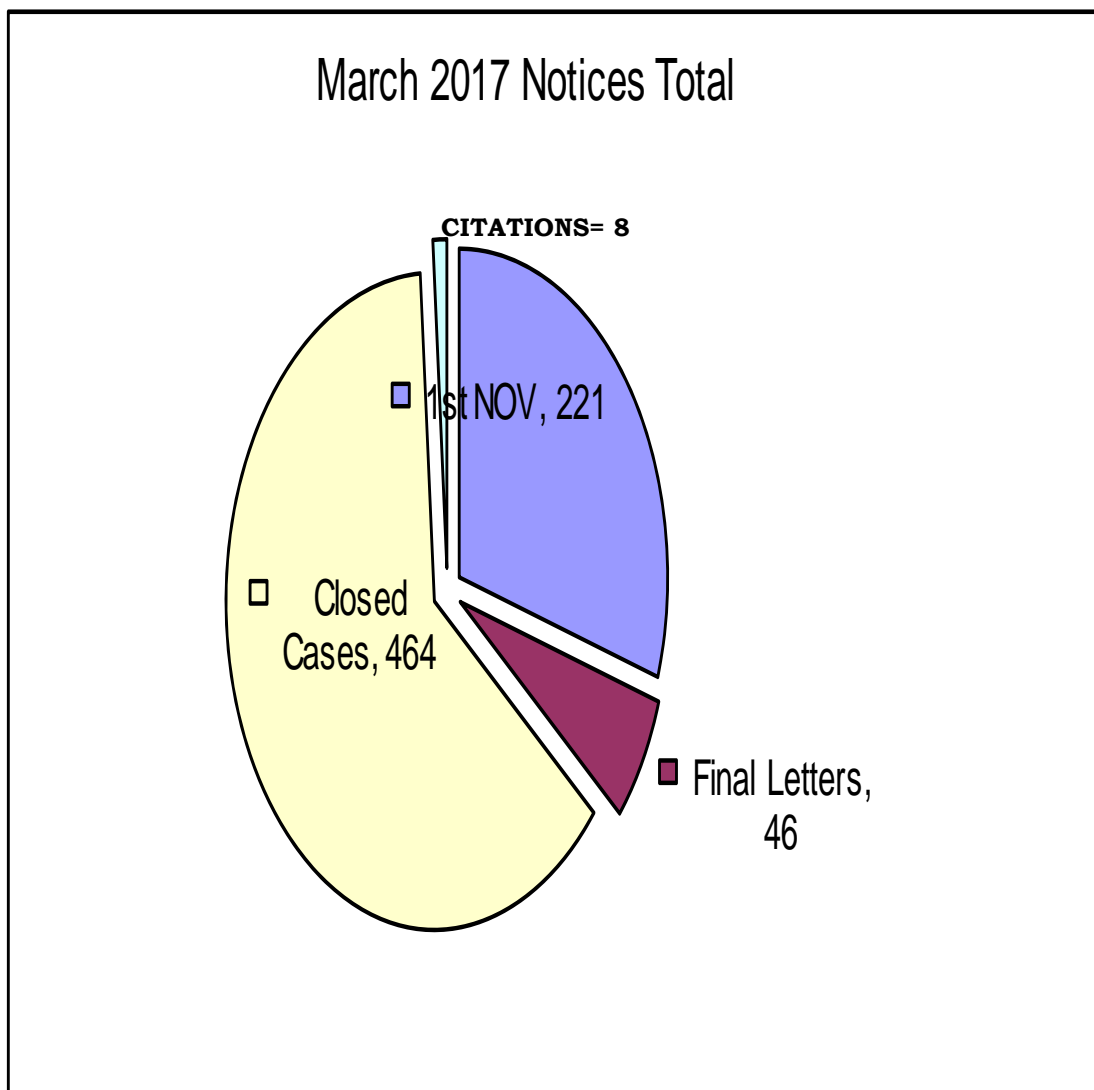
Action INT17-001:

Chairperson Shimmin moved to approve INT17-001. Member Wood seconded the motion. Motioned passed 3:0 by roll call vote.

BUILDING BOARD OF APPEALS

There were no items for review by the Building Board of Appeals in March, 2017; therefore, the Board did not convene.

CODE ENFORCEMENT



Total Violation Notices: 739

COMMUNITY DEVELOPMENT TOWN OF PRESCOTT VALLEY

03/01/2017 To 03/31/2017

Address	Permit Number	Owner/Contractor	Valuation	Amount
COMMERCIAL - APARTMENT				
0 APARTMENT				
TOTAL APARTMENT				\$0.00
COMMERCIAL - DEMOLITION				
0 DEMOLITION				
TOTAL DEMOLITION				\$0.00
COMMERCIAL - GARAGES, CARPORTS				
0 GARAGES, CARPORTS				
TOTAL GARAGES, CARPORTS				\$0.00
COMMERCIAL - IMPROVEMENTS				
10282 E VALLEY RD	B17-0442	OUT FOR BIDS	\$57,600.00	\$300.00
3161 N WINDSONG DR	B16-2640	NEWMAN PROPERTIES INC	\$17,840.00	\$399.00
8196 E FLORENTINE RD	B17-0316	SMITH THEODORE TOWER & MARIE LOUISE	\$200.00	\$15.00
8201 E STATE ROUTE 69	B17-0340	RAYTEK LIGHTING LLC	\$8,000.00	\$259.00
8230 E PECOS DR	B17-0345	TGMG LLC	\$14,400.00	\$350.00
7584 E STATE ROUTE 69	B17-0079	WPP-PRESCOTT LLC	\$6,600.00	\$231.00
8101 E STATE ROUTE 69	B17-0409	OSTER REVOCABLE TRUST A-OSTER	\$1,846.00	\$56.00
7500 E STATE ROUTE 69	B17-0485	MCDONALDS CORP	\$600.00	\$58.00
2850 N ENTERPRISE PW	B17-0056	ALARCON RUDY	\$200,000.00	\$1,410.00
5514 E STATE ROUTE 69	B17-0494	MAHIOLE DEVELOPMENT CO INC	\$9,577.00	\$300.00
9386 E FLORENTINE RD	B17-0556	RONALDSON WILLIAM	\$300.00	\$41.00
8798 E VALLEY RD	B17-0581	CAMPO MOORE PROPERTY LLC	\$950.00	\$52.00
12 IMPROVEMENTS			\$317,913.00	\$3,471.00
TOTAL IMPROVEMENTS				\$3,471.00
COMMERCIAL - MISC OTHER				
9501 E LORNA LN	B17-0411	GRADY'S QUALITY EXCAVATING	\$183.00	\$92.00
2852 N NAVAJO DR	B17-0423	VREDEVELD FAMILY LIMITED	\$17,100.00	\$126.00
8800 E YAVAPAI RD	B17-0482	ARROW ROOFING, INC	\$23,000.00	\$155.00
1100 N CLOUD CLIFF PA	B17-0491	BRADEN HOMES, INC	\$1,170.00	\$258.00

<i>Address</i>	<i>Permit Number</i>	<i>Owner/Contractor</i>	<i>Valuation</i>	<i>Amount</i>
4 MISC OTHER			\$41,453.00	\$631.00
TOTAL MISC OTHER				\$631.00
COMMERCIAL - MOBILE HOME				
6955 E PANTHER PT	B17-0295	YAVAPAI COUNTY COMM COLLEGE	\$25,000.00	\$1,055.00
1 MOBILE HOME			\$25,000.00	\$1,055.00
TOTAL MOBILE HOME				\$1,055.00
COMMERCIAL - NEW				
6955 E PANTHER PT	B16-2388	YAVAPAI COUNTY COMM COLLEGE	\$2,741,452.0	\$100.00
5860 N SHERRIL DR	B16-2479	HIGH VALLEY BUILDERS	\$45,144.00	\$819.00
2 NEW			\$2,786,596.00	\$919.00
TOTAL NEW				\$919.00
COMMERCIAL - ZONING				
8133 E STATE ROUTE 69	Z17-0147	STASZEL TRUST - STASZEL WLADYSLAW,	\$100.00	\$15.00
1 ZONING			\$100.00	\$15.00
TOTAL ZONING				\$15.00

Address	Permit Number	Owner/Contractor	Valuation	Amount
RESIDENTIAL - DEMOLITION				
7960 E PASEO	B17-0461	CARR WILLIAM B AND ROSEMARY K JT	\$0.00	\$100.00
8855 E WESTWARD	B17-0577	DELGADO JOE ESTRADA	\$2,900.00	\$50.00
2 DEMOLITION			\$2,900.00	\$150.00
TOTAL DEMOLITION				\$150.00

RESIDENTIAL - GARAGES, CARPORTS

4701 N TONTO WY	B17-0227	JAGR SHED & GARAGE	\$12,000.00	\$146.00
3375 E YAVAPAI RD	B17-0309	GIBONEY DAVID	\$21,168.00	\$394.00
6400 N CATTLETRACK	B17-0335	CHAVEZ LORENA & DELEON LESTER	\$3,360.00	\$127.00
11250 E STATE ROUTE	B17-0362	UNIT SETS	\$8,568.00	\$128.00
7049 E SABLEWOOD	B17-0365	GONZALEZ SAMUEL B & RAQUEL H JT	\$6,144.00	\$172.00
8145 N SUNSET RIDGE	B17-0425	SUNBURST PATIOS LLC	\$798.00	\$50.00
12965 E VEGA ST	B17-0459	SUNBURST PATIOS LLC	\$945.00	\$60.00
901 N MOUNTAIN BRUSH	B17-0385	SPERA DEAN M. AND REBECCA L.	\$5,040.00	\$157.00
7781 E SPANISH MOSS	B17-0396	SMITH DEAN W & LORRIE F	\$15,840.00	\$366.00
7617 E RABBIT BRUSH LN	B17-0475	JANTZI ADRIAN J & EMILY K RS	\$2,002.00	\$97.00
8142 N DRY CREEK RD	B17-0536	SUNBURST PATIOS LLC	\$1,512.00	\$60.00
11 GARAGES, CARPORTS			\$77,377.00	\$1,758.00

DEPOSITS

7617 E RABBIT BRUSH LN	B17-0475	JANTZI ADRIAN J & EMILY K RS		\$25.00
1 DEPOSITS				\$25.00

TOTAL GARAGES, CARPORTS

\$1,783.00

RESIDENTIAL - IMPROVEMENTS

3025 N MEADOWLARK	B15-0003	TORRES JORGE	\$10,000.00	\$201.00
3025 N MEADOWLARK	B16-0962	BENSON JOHN P & TANYA L RS	\$5,000.00	\$25.00
1491 N RANGE VIEW CR	B17-0438	R.E.D. PLUMBING	\$500.00	\$41.00
4800 N OCOTILLO DR	B17-0440	SEARS HOME IMPROVEMENT	\$3,769.00	\$112.00
6078 E LINWOOD DR	B17-0450	BICKERT DAVID P & DIANE M RS	\$400.00	\$41.00
3328 N HEDGEWOOD	B17-0318	RUTTY LOUIS	\$4,500.00	\$192.00
7470 E HORIZON WY	B17-0394	SUDERMAN LIVING TRUST	\$5,746.00	\$142.00
3025 N MEADOWLARK	B17-0471	TORRES JORGE	\$750.00	\$58.00
4225 N CAMBRIDGE AV	B17-0488	TUFF SHED, INC	\$1,632.00	\$83.00
4311 N ROMERO CIRCLE	B17-0495	REYES JUAN CARLOS LOPEZ	\$16,170.00	\$320.00
8960 E RANGER CT	B17-0484	TAX LARRY	\$4,080.00	\$142.00
4601 N ROCK LN	B17-0398	GARRITY BRIAN	\$4,224.00	\$127.00
8069 E PRESCOTT RD	B17-0570	FERNANDEZ ROBERT W JR AND ANGELIKA J	\$50.00	\$50.00
13 IMPROVEMENTS			\$56,821.00	\$1,534.00

DEPOSITS

<i>Address</i>	<i>Permit Number</i>	<i>Owner/Contractor</i>	<i>Valuation</i>	<i>Amount</i>
4601 N ROCK LN	B17-0398	GARRITY BRIAN		\$25.00
1 DEPOSITS				\$25.00
RENEWAL				
3025 N MEADOWLARK	B16-0962	BENSON JOHN P & TANYA L RS		\$38.00
1 RENEWAL				\$38.00
TOTAL IMPROVEMENTS				\$1,598.00

RESIDENTIAL - MISC OTHER

3025 N MEADOWLARK	B16-1544	TAMAYO, LIZETH AND TORRES JORGE	\$600.00	\$11.00
7395 N OUTLOOK LN	B17-0116	SOLARCITY	\$8,140.00	\$70.00
12651 E BRUMOSO ST	B17-0347	SUNRUN INSTALLATIONS	\$9,182.00	\$201.00
4390 N CINNABAR DR	B17-0363	SUNRUN INSTALLATIONS	\$11,806.00	\$231.00
4051 N ANGUS CR	B17-0364	SUNRUN INSTALLATIONS	\$14,429.00	\$276.00
3065 N GOLDEN WY	B17-0378	NICOLETTI SHIRLEY ANN	\$3,000.00	\$59.00
8456 E MANLEY DR	B17-0380	SOLARCITY	\$500.00	\$50.00
6285 N LITTLE PAPOOSE	B17-0381	STILES DON M SR & M DARLENE JT	\$500.00	\$50.00
4839 N SPRING DR	B17-0386	YAVAPAI PLUMBING & HEATING	\$1,000.00	\$58.00
3673 N CASTLE DR	B17-0354	STAMPER MARK ALAN & KIMBERLEE KAE	\$11,491.00	\$231.00
4315 N PRESTON DR	B17-0355	SOLARCITY	\$5,267.00	\$142.00
4116 N KACHINA WY	B17-0370	D'LEAU MERANE FAMILY TRUST	\$1,200.00	\$83.00
1131 N TAPADERO DR	B17-0389	KENNER ADAM ROBERT	\$500.00	\$58.00
11250 E STATE ROUTE	B17-0392	RGB RESTORATION & BUILDERS LLC	\$1,950.00	\$23.00
7865 E SIESTA LN	B17-0395	PINEDA FAUSTO A & EUNICE RS	\$2,900.00	\$97.00
7995 N PARADISE CANYON	B17-0399	REBATH	\$1,500.00	\$58.00
827 N WILD WALNUT DR	B17-0400	REBATH	\$2,000.00	\$58.00
3582 N ZIRCON DR	B17-0390	BRECKBILL MICHAEL D & STEPHANIE L JT	\$3,400.00	\$44.00
845 N CREEKVIEW DR	B17-0391	INGALLS CARLTON E & NANCY A TRUST NO I-	\$4,620.00	\$50.00
5062 N DESERT LN	B17-0404	FLOWERS PAMELA DEA	\$3,920.00	\$44.00
8084 E DANA DR	B17-0410	TRINITY BLDRS	\$5,100.00	\$56.00
5440 N HONDO DR	B17-0413	GARCIA SERGIO	\$6,000.00	\$56.00
5300 N DESERT LN	B17-0415	HIGH DESERT ROOFING	\$4,300.00	\$50.00
3050 N LYNX LAKE DR	B17-0421	MOYER'S HEATING & COOLING	\$5,000.00	\$127.00
7623 E LAS FLORES AV	B17-0426	PITZER AIR COND. & BENJAMIN FRANKLIN	\$6,000.00	\$142.00
8571 E STIRRUP WY	B17-0427	RILEY S BRUCE	\$3,600.00	\$112.00
7928 E CHAROLAIS RD	B17-0349	SUN VALLEY SOLAR SOLUTINS	\$22,555.00	\$394.00
3400 N MEADOWLARK	B17-0428	NORTHERN ARIZONA HEATING & AIR	\$1,970.00	\$58.00
6154 N COLT LN	B17-0429	MARQUEZ JOSE RODRIGUEZ	\$7,000.00	\$62.00
8643 E APACHE DR	B17-0430	LEGACY ROOFING LLC	\$5,700.00	\$56.00
949 N MOUNTAIN BRUSH	B17-0406	PORTER JB & C FAMILY TRUST	\$3,780.00	\$44.00
943 N COUNTRY VIEW DR	B17-0408	SALAZAR GENE E & JO ANN JT	\$2,800.00	\$38.00
6656 E SANDHURST DR	B17-0431	LONGO CARL J	\$3,625.00	\$44.00
3140 N VALLEY VIEW DR	B17-0432	SCHAETZLE DENNIS & LINDA JT	\$2,753.00	\$38.00
7894 N PARADISE CANYON	B17-0433	GRAY JOANN E	\$4,800.00	\$50.00

<i>Address</i>	<i>Permit Number</i>	<i>Owner/Contractor</i>	<i>Valuation</i>	<i>Amount</i>
12200 E PEPPER TREE	B17-0434	WARD JOINT REVOCABLE TRUST	\$4,900.00	\$50.00
8643 E APACHE DR	B17-0437	LEGACY ROOFING LLC	\$4,400.00	\$127.00
2095 E OXFORD	B17-0416	RAPID RESPONSE SERVICES	\$6,300.00	\$62.00
5515 N MESQUITE DR	B17-0443	JUNGLE CAT HEATING/COOLING	\$600.00	\$58.00
6126 N WILDHORSE DR	B17-0446	VERNETTI JOSEPH G	\$3,620.00	\$44.00
3360 N PRESCOTT EAST	B17-0449	THEIN RONALD L & BRENDA LOU	\$7,500.00	\$172.00
4533 N DUKE DR	B17-0452	GOLDEN ROOFING & CONST	\$7,814.00	\$68.00
10408 E OLD BLACK CANYON	B17-0371	SUNRUN INSTALLATIONS	\$10,931.00	\$216.00
9061 E BIGHORN DR	B17-0448	SASS FAMILY REVOCABLE TRUST	\$8,500.00	\$186.00
9000 E MANLEY DR	B17-0453	DESERT VALLEY AIRE	\$11,251.00	\$231.00
4201 N LOOS CT	B17-0456	NU LOOK METAL ROOF SYSTEMS	\$4,500.00	\$127.00
3801 N JOAN CT	B17-0457	VASQUEZ JOSE ANGEL & MARIA LUCIA	\$1,840.00	\$58.00
3325 E YAVAPAI RD	B17-0417	SHOEMAKER JUDITH REV LIVING	\$2,286.00	\$97.00
5101 N CATTLEMEN DR	B17-0451	RAPID RESPONSE SERVICES	\$5,500.00	\$56.00
7659 E BUENA VISTA DR	B17-0460	BIGHORSE ANTHONY & CLARA JT	\$9,000.00	\$73.00
8711 E TRACY DR	B17-0468	SOTELO VICTOR T & BEATRIZ RS	\$2,000.00	\$58.00
6078 E LINWOOD DR	B17-0469	BICKERT DAVID P & DIANE M RS	\$450.00	\$41.00
593 N WILD WALNUT DR	B17-0462	WILLIAMS THOMAS M	\$3,500.00	\$44.00
12185 E OBSIDIAN LOOP	B17-0463	TOFFLEMIRE MARY S (BD)	\$3,900.00	\$44.00
642 N BLUE SPRUCE DR	B17-0464	SERGI STEVEN G	\$1,820.00	\$23.00
768 N MESQUITE TREE	B17-0465	KNOX JOHN WILLIAM	\$2,900.00	\$38.00
954 N PONDEROSA PINE	B17-0466	KING RICHARD A (BD)	\$3,900.00	\$44.00
994 N MOUNTAIN BRUSH	B17-0467	BAHR GORDON R & VICKY L RS	\$2,300.00	\$38.00
8900 E SPOUSE DR	B17-0313	O'BRIEN, SHARI	\$200.00	\$66.00
3075 N MEADOWLARK	B17-0476	KUTSICK PETER	\$9,800.00	\$323.00
4667 N CALLE SANTA	B17-0477	MOYER'S HEATING & COOLING	\$5,500.00	\$142.00
8023 N WINDING TR	B17-0479	RHOADES WILLIAM C & LISA ANN RS	\$899.00	\$58.00
3750 N PLEASANT VIEW	B17-0481	VORVES JAMES M & DIANNE L JT	\$2,000.00	\$58.00
4885 N REAVIS DR	B17-0480	PELL ROBERT A	\$3,770.00	\$44.00
7245 N SUNRISE VISTA	B17-0483	MILLER FAMILY LIVING TRUST	\$5,500.00	\$56.00
5515 N LONG RIFLE RD	B17-0489	URQUIDEZ STEVE A	\$4,000.00	\$112.00
6073 N VIEWPOINT DR	B17-0493	REGALADO ROBERT G & LYNETTE JT	\$3,800.00	\$44.00
1927 N REGENT	B17-0393	COTTRELL PAUL & DEBORAH	\$3,750.00	\$137.00
7377 N SUNRISE VISTA	B17-0422	SOLARCITY	\$6,224.00	\$157.00
7432 N PINNACLE PASS	B17-0424	SOLARCITY	\$8,140.00	\$186.00
8762 E SOMMER DR	B17-0436	TABOR JENNIFER	\$11,491.00	\$231.00
8114 E PRESCOTT RD	B17-0458	SOLARCITY	\$9,080.00	\$201.00
8486 E LEIGH DR	B17-0497	RAPID RESPONSE SERVICES	\$3,300.00	\$44.00
8313 E GARY CT	B17-0498	RAPID RESPONSE SERVICES	\$5,300.00	\$56.00
3632 N DALE DR	B17-0499	RAPID RESPONSE SERVICES	\$3,800.00	\$44.00
4860 N CALLE SANTA	B17-0500	RAPID RESPONSE SERVICES	\$5,400.00	\$56.00
5724 N MISSION LN	B17-0504	LEGACY ROOFING LLC	\$4,620.00	\$50.00
5375 N RAMADA LN	B17-0506	MANLEY WILLIAM & NELLIE L JT (BD)	\$8,372.00	\$186.00
7245 E PIONEER LN	B17-0507	WEISMAN NORMA (BD)	\$4,300.00	\$50.00
3959 N DALE DR	B17-0508	SEXTON JAMES B & NANCY L JT	\$5,717.00	\$56.00

<i>Address</i>	<i>Permit Number</i>	<i>Owner/Contractor</i>	<i>Valuation</i>	<i>Amount</i>
9073 E RANCHO VISTA	B17-0510	WEBER ROBERT L & SUSAN M RS	\$178.00	\$41.00
4901 N CARLA VISTA DR	B17-0512	ROBINSONS MANUFACTURED HOME	\$1,500.00	\$23.00
13231 E BUCKSHOT RD	B17-0513	LEGACY ROOFING LLC	\$4,000.00	\$44.00
7791 E STATE ROUTE 69	B17-0474	NORMANDIN MICHAEL B & BARBARA J	\$2,500.00	\$97.00
7939 E MARIGOLD LN	B17-0492	OSBORN TEDD	\$3,538.00	\$44.00
7480 N SUMMIT VIEW DR	B17-0509	GRANITE BASIN ROOFING	\$10,087.00	\$85.00
4788 N NORMAN RD	B17-0517	MCKIBBIN JACQUELINE M	\$3,100.00	\$44.00
5140 N VILLAGE DR	B17-0518	SAUNDERS KATHLEEN MARIE	\$4,000.00	\$44.00
3773 N ROBERT RD	B17-0529	HERITAGE ROOFING	\$7,875.00	\$68.00
5515 N LONG RIFLE RD	B17-0530	URQUIDEZ STEVE A	\$10,300.00	\$85.00
5621 N WESTERN BL	B17-0531	HERITAGE ROOFING	\$8,670.00	\$73.00
7100 E PASEO	B17-0539	WEISEL PETER K & HOLLY J RS	\$7,500.00	\$68.00
7100 E PASEO	B17-0540	WEISEL PETER K & HOLLY J RS	\$6,000.00	\$142.00
7370 E GRANITE VIEW	B17-0542	KLEIN RONALD E & SHIRLEY L RS	\$7,250.00	\$68.00
4391 N HOFFMAN RD	B17-0543	IWIG BUEL DONVILL	\$2,400.00	\$38.00
7430 E GRANITE VIEW	B17-0544	HOFER GORDON C & RAMONA E JT	\$9,250.00	\$79.00
6938 N PINNACLE PASS	B17-0546	WINEMILLER FRED E JR & GAIL L RS	\$1,479.00	\$58.00
3535 N DALE DR	B17-0548	VOLKMAR JUDY A GOUGH	\$2,500.00	\$97.00
9471 E GLENCOVE CR	B17-0549	RGB RESTORATION & BUILDERS LLC	\$4,500.00	\$50.00
7968 E MANLEY DR	B17-0550	RGB RESTORATION & BUILDERS LLC	\$4,500.00	\$50.00
6300 N UNION DR	B17-0405	HRISTOVA ISKRA K	\$3,000.00	\$122.00
7281 E SHORTCUT PA	B17-0486	GRILL OLIVER E FAMILY TRUST	\$10,200.00	\$241.00
5451 N RAMADA LN	B17-0514	CARR GEORGE F & SUSAN L RS	\$5,258.00	\$56.00
3241 N MAJESTY DR	B17-0532	ARROW ROOFING, INC	\$24,999.00	\$167.00
7955 N MUSIC MOUNTAIN	B17-0533	SANDLIN DIANE R FAMILY TRUST	\$4,877.00	\$50.00
12135 E PEPPER TREE	B17-0534	DEVLIN BERNARD TERENCE & LINDA REV	\$3,900.00	\$44.00
3301 N MAJESTY DR	B17-0554	STEPPING STONES FOUNDATION INC	\$19,800.00	\$562.00
7076 N SUNRISE VISTA	B17-0555	MARTY PATRICK	\$5,400.00	\$56.00
5100 N VERDE LN	B17-0557	SUPERIOR ROOFING OF NO. AZ LLC	\$8,477.00	\$73.00
5451 N RAMADA LN	B17-0558	ENVIRONMENT CONCEPTS	\$5,000.00	\$127.00
7235 N VIEWSCAPE DR	B17-0564	DODSON TERRI	\$7,000.00	\$157.00
3885 N MARDEN LN	B17-0537	SUNBURST PATIOS LLC	\$1,056.00	\$60.00
6143 N MOONLIGHT WY	B17-0566	WAGONER LINDA	\$2,500.00	\$38.00
5491 N ROADRUNNER	B17-0574	HIGH DESERT ROOFING	\$5,800.00	\$56.00
4716 N SAUTER DR E	B17-0552	RAPID RESPONSE SERVICES	\$7,000.00	\$62.00
8434 E POSSE CR	B17-0553	RAPID RESPONSE SERVICES	\$5,300.00	\$56.00
7097 N SUNRISE VISTA	B17-0567	GOODWIN PAUL A & MARY B RS	\$5,726.00	\$56.00
9421 E MANLEY DR	B17-0579	SIMONS ALLAN B & CHARLOTTE B RS	\$11,670.00	\$231.00
3414 N ETHERIDGE DR	B17-0580	ORTEGA RAMON & LOURDES JT	\$2,000.00	\$58.00
4201 N CYPRESS CR	B17-0589	SMALL MICHAEL J & MARILYN W JT	\$4,800.00	\$50.00
5101 N DESERT LN	B17-0590	REDACTED INDIVIDUAL	\$4,000.00	\$44.00
6946 E LYNX WAGON	B17-0594	WUEST CONSTRUCTION AND	\$6,200.00	\$62.00
122 MISC OTHER			\$652,653.00	\$11,263.00
REINSPECTIONS				
7919 E COCOPAH DR	B16-1025	RGB RESTORATION & BUILDERS LLC		\$50.00

<i>Address</i>	<i>Permit Number</i>	<i>Owner/Contractor</i>	<i>Valuation</i>	<i>Amount</i>
1 REINSPECTIONS				\$50.00
RENEWAL				
3025 N MEADOWLARK	B16-1544	TAMAYO, LIZETH AND TORRES JORGE		\$18.00
1 RENEWAL				\$18.00
TOTAL MISC OTHER				\$11,331.00
RESIDENTIAL - MOBILE HOME				
5100 N CONCHO DR	B17-0312	PERRY JOHN M	\$40,000.00	\$305.00
4459 N OUTRIDER CT	B17-0447	MC SERVICE/DESIGN INC	\$54,000.00	\$305.00
2 MOBILE HOME			\$94,000.00	\$610.00
DEPOSITS				
4459 N OUTRIDER CT	B17-0447	MC SERVICE/DESIGN INC		\$60.00
1 DEPOSITS				\$60.00
TOTAL MOBILE HOME				\$670.00
RESIDENTIAL - MULTI FAMILY NEW				
4501 N MINER RD	B16-2425	LEGENDARY BUILDERS	\$274,800.00	\$1,926.00
8127 E LONG MESA DR	B17-0131	LEGENDARY BUILDERS	\$271,588.00	\$1,913.00
2 MULTI FAMILY NEW			\$546,388.00	\$3,839.00
DEPOSITS				
6116 N COLT LN	B17-0511	CUSTOM CASTLE BUILDERS LLC		\$100.00
1 DEPOSITS				\$100.00
TOTAL MULTI FAMILY NEW				\$3,939.00
RESIDENTIAL - SINGLE FAMILY NEW				
7709 E LAVENDER LP	B17-0030	MHI RESIDENTIAL, INC	\$206,785.00	\$35.00
7713 E LAVENDER LP	B17-0031	PRONGHORN RANCH UNIT IX LLC	\$178,540.00	\$30.00
13105 E BELGIAN WY	B17-0118	MHI RESIDENTIAL, INC	\$283,115.00	\$1,169.00
4611 N SALEM PL	B17-0366	UNIVERSAL HOMES INC*	\$173,204.00	\$1,011.00
3899 N MARDEN LN	B17-0367	UNIVERSAL HOMES INC*	\$173,182.00	\$1,011.00
6153 E TEAKWOOD LN	B17-0368	UNIVERSAL HOMES INC*	\$214,120.00	\$1,107.00
3893 N MARDEN LN	B17-0369	UNIVERSAL HOMES INC*	\$179,049.00	\$1,024.00
8111 N ANCIENT TR	B17-0273	RESERVE BUILDERS LLC	\$223,749.00	\$1,665.00
4415 N NOEL DR	B17-0047	CUKA PROPERTIES LLC	\$158,191.00	\$1,415.00
8277 N SAGE VISTA	B17-0374	VIEWPOINT NORTH I LLC	\$308,214.00	\$1,320.00
8231 N DRY CREEK RD	B17-0376	DORN HOMES	\$266,548.00	\$1,227.00
12947 E SANDOVAL ST	B17-0377	EVERESTRFC INC	\$204,502.00	\$1,081.00
12910 E TORO ST	B17-0379	EVEREST RFC, INC.	\$255,611.00	\$1,202.00
8487 N MISTY VALLEY	B17-0388	DORN HOMES	\$305,498.00	\$1,315.00
4671 N SALEM PL	B17-0412	UNIVERSAL HOMES INC*	\$173,204.00	\$210.00
4655 N SALEM PL	B17-0414	UNIVERSAL HOMES INC*	\$157,456.00	\$975.00

<i>Address</i>	<i>Permit Number</i>	<i>Owner/Contractor</i>	<i>Valuation</i>	<i>Amount</i>
6206 E EXTON PL	B17-0418	UNIVERSAL HOMES INC*	\$300,192.00	\$1,305.00
4068 N PEMBROKE ST	B17-0419	UNIVERSAL HOMES INC*	\$300,192.00	\$1,305.00
4752 N SALEM PL	B17-0420	UNIVERSAL HOMES INC*	\$231,717.00	\$1,146.00
7814 E KNOTS PASS	B17-0435	ESTANCIA COMMUNITIES LLC	\$304,165.00	\$1,312.00
7758 E LAVENDER LP	B17-0172	PRONGHORN RANCH UNIT IX LLC	\$202,039.00	\$975.00
7762 E LAVENDER LP	B17-0179	PRONGHORN RANCH UNIT IX LLC	\$224,082.00	\$1,025.00
12899 E SANDOVAL ST	B17-0382	EVEREST RFC, INC.	\$248,007.00	\$1,185.00
12957 E SANDOVAL ST	B17-0383	EVEREST RFC, INC.	\$181,565.00	\$1,028.00
5575 N CONCHO DR	B17-0306	PRIMARY BUILDERS LLC	\$196,595.00	\$1,411.00
8616 E RUSTLER DR	B16-2065	T5 ENTERPRISES	\$162,159.00	\$1,432.00
7420 E REINS CT	B16-2567	NANKIVELL KIM &	\$641,438.00	\$3,337.00
8429 N WANDERING CREEK	B17-0441	DORN HOMES	\$250,081.00	\$1,089.00
12883 E SANDOVAL ST	B17-0444	EVEREST RFC INC	\$181,565.00	\$928.00
12920 E TORO ST	B17-0445	EVEREST RFC INC	\$230,378.00	\$1,039.00
8484 N MISTY VALLEY	B17-0473	DORN HOMES	\$246,239.00	\$1,080.00
1100 N CLOUD CLIFF PA	B17-0291	BRADEN HOMES, INC	\$357,791.00	\$2,177.00
10301 E OLD BLACK CANYON	B17-0317	JOSHUA LEIGH WARTA	\$365,365.00	\$2,208.00
8123 N RAYWOOD CT	B17-0403	YAVAPAI TITLE AGENCY INC #399	\$226,374.00	\$1,030.00
8142 N WINDING TR	B17-0407	RESERVE BUILDERS LLC	\$190,790.00	\$1,540.00
12938 E SANDOVAL ST	B17-0058	EVEREST RFC INC	\$230,378.00	\$1,039.00
7742 E LAVENDER LP	B17-0134	MHI RESIDENTIAL, INC	\$181,139.00	\$927.00
7738 E LAVENDER LP	B17-0135	MHI RESIDENTIAL, INC	\$204,186.00	\$980.00
7850 E BRAVO LN	B17-0487	BRADEN HOMES, INC	\$345,739.00	\$1,308.00
779 N SOTO ST	B17-0520	EVEREST RFC INC	\$182,795.00	\$931.00
5436 N DOLAN CT	B17-0523	UNIVERSAL HOMES LLC	\$300,192.00	\$1,305.00
5435 N DOLAN CT	B17-0524	UNIVERSAL HOMES LLC	\$186,453.00	\$1,041.00
5420 N DOLAN CT	B17-0525	UNIVERSAL HOMES INC*	\$288,761.00	\$1,279.00
5447 N DOLAN CT	B17-0526	UNIVERSAL HOMES INC*	\$206,624.00	\$1,085.00
13160 E MUSKET RD	B16-1527	MINGUS WEST PHASE 4 LLC	\$335,625.00	\$2,078.00
13326 E COWBOY WY	B16-1528	MINGUS WEST DEVELOPMENT LLC	\$324,045.00	\$2,051.00
8071 N WINDING TR	B17-0454	YAVAPAI TITLE AGENCY INC #399	\$223,749.00	\$1,665.00
7474 E GREEN VISTA	B17-0455	RESERVE BUILDERS LLC	\$190,010.00	\$1,540.00
806 N DIAZ ST	B17-0472	EVEREST RFC INC	\$236,399.00	\$1,055.00
716 N SOTO ST	B17-0521	EH QUAILWOOD HEIGHTS LLC	\$205,732.00	\$984.00
704 N SOTO ST	B17-0522	EVEREST RFC OMC	\$187,299.00	\$941.00
5466 N DOLAN CT	B17-0568	UNIVERSAL HOMES INC*	\$244,254.00	\$1,175.00
6154 E DELVAN ST	B17-0569	UNIVERSAL HOMES INC*	\$259,524.00	\$1,212.00
3937 N MARDEN LN	B17-0571	UNIVERSAL HOMES INC*	\$173,182.00	\$1,011.00
3945 N MARDEN LN	B17-0572	UNIVERSAL HOMES INC*	\$179,049.00	\$1,024.00
4054 N PEMBROKE ST	B17-0573	UNIVERSAL HOMES INC*	\$300,192.00	\$1,305.00
7784 E BLACKSMITH CR	B17-0235	ESTANCIA COMMUNITIES LLC	\$322,417.00	\$2,141.00
8118 N WINDING TR	B17-0490	YAVAPAI TITLE AGENCY INC #399	\$190,397.00	\$1,540.00
58 SINGLE FAMILY NEW			\$13,999,843.00	\$71,966.00

DEPOSITS

3100 N PINE VIEW DR	B17-0503	STEPHENSON RANDALL & BRENDA JT		\$0.00
---------------------	----------	--------------------------------	--	--------

<i>Address</i>	<i>Permit Number</i>	<i>Owner/Contractor</i>	<i>Valuation</i>	<i>Amount</i>
3100 N PINE VIEW DR	B17-0505	STEPHENSON RANDALL & BRENDA JT		\$100.00
824 N DIAZ ST	B17-0519	EH QUAILWOOD HEIGHTS LLC		\$100.00
8498 N MISTY VALLEY	B17-0559	DORN HOMES		\$100.00
7787 E SHOOTING STAR	B17-0560	DORN HOMES		\$100.00
778 N SOTO ST	B17-0587	EVEREST RFC INC		\$100.00
4932 N HARLEQUIN DR	B17-0592	T5 ENTERPRISES		\$100.00
4671 N SALEM PL	B17-0412	UNIVERSAL HOMES INC*		\$800.00
8429 N WANDERING CREEK	B17-0441	DORN HOMES		\$100.00
12883 E SANDOVAL ST	B17-0444	EVEREST RFC INC		\$100.00
12920 E TORO ST	B17-0445	EVEREST RFC INC		\$100.00
	B17-0473	DORN HOMES		\$100.00
8123 N RAYWOOD CT	B17-0403	YAVAPAI TITLE AGENCY INC #399		\$100.00
8142 N WINDING TR	B17-0407	RESERVE BUILDERS LLC		\$100.00
7850 E BRAVO LN	B17-0487	BRADEN HOMES, INC		\$100.00
779 N SOTO ST	B17-0520	EVEREST RFC INC		\$100.00
8071 N WINDING TR	B17-0454	YAVAPAI TITLE AGENCY INC #399		\$100.00
7474 E GREEN VISTA	B17-0455	RESERVE BUILDERS LLC		\$100.00
806 N DIAZ ST	B17-0472	EVEREST RFC INC		\$100.00
716 N SOTO ST	B17-0521	EH QUAILWOOD HEIGHTS LLC		\$100.00
704 N SOTO ST	B17-0522	EVEREST RFC OMC		\$100.00
8118 N WINDING TR	B17-0490	YAVAPAI TITLE AGENCY INC #399		\$100.00
22 DEPOSITS				\$2,800.00
REINSPECTIONS				
4040 N ANGUS CR	B16-1663	SWG BUILDERS LLC		\$50.00
1 REINSPECTIONS				\$50.00
TOTAL SINGLE FAMILY NEW				\$74,817.00

RESIDENTIAL - ZONING

7743 E LAVENDER LP	Z17-0079	MHI RESIDENTIAL, INC	\$2,751.00	\$35.00
7750 E LAVENDER LP	Z17-0080	MHI RESIDENTIAL, INC	\$2,307.00	\$35.00
7754 E LAVENDER LP	Z17-0083	MHI RESIDENTIAL, INC	\$2,886.00	\$35.00
3988 N ROBIN DR	Z17-0106	FAGELMAN JUDY K	\$988.00	\$25.00
4085 N KEARNY DR	Z17-0107	NELSON LARRY	\$3,200.00	\$25.00
8601 E HOPI DR	Z17-0116	TUFF SHED, INC	\$2,100.00	\$15.00
4611 N SALEM PL	Z17-0102	UNIVERSAL HOMES INC*	\$5,370.00	\$35.00
3899 N MARDEN LN	Z17-0103	UNIVERSAL HOMES INC*	\$3,000.00	\$35.00
6153 E TEAKWOOD LN	Z17-0104	UNIVERSAL HOMES INC*	\$4,890.00	\$35.00
3893 N MARDEN LN	Z17-0105	UNIVERSAL HOMES INC*	\$3,000.00	\$35.00
11250 E STATE ROUTE	Z17-0099	UNIT SETS	\$54,000.00	\$55.00
3741 N DOWLING CT	Z17-0108	LUGO-REZA SALOMON &	\$2,500.00	\$15.00
7947 E PRICKLY PEAR PT	Z17-0118	NELSON ERIC	\$2,300.00	\$15.00
7814 E KNOTS PASS	Z17-0119	STONERIDGE LAND INVESTMENTS	\$1,700.00	\$25.00
3160 N PLEASANT VIEW	Z17-0101	WERNER KENNETH	\$6,280.00	\$35.00

<i>Address</i>	<i>Permit Number</i>	<i>Owner/Contractor</i>	<i>Valuation</i>	<i>Amount</i>
8277 N SAGE VISTA	Z17-0109	VIEWPOINT NORTH LLC	\$2,800.00	\$35.00
8231 N DRY CREEK RD	Z17-0110	DORN HOMES	\$2,960.00	\$35.00
12947 E SANDOVAL ST	Z17-0111	EVEREST RFC INC	\$1,950.00	\$35.00
12910 E TORO ST	Z17-0112	EVEREST RFC, INC.	\$2,800.00	\$35.00
8487 N MISTY VALLEY	Z17-0117	DORN HOMES	\$3,000.00	\$35.00
4003 N FAIRFAX RD	Z17-0123	TUFF SHED, INC	\$2,000.00	\$15.00
4671 N SALEM PL	Z17-0124	UNIVERSAL HOMES INC*	\$4,230.00	\$35.00
4655 N SALEM PL	Z17-0125	UNIVERSAL HOMES INC*	\$4,620.00	\$35.00
4068 N PEMBROKE ST	Z17-0126	UNIVERSAL HOMES INC*	\$5,190.00	\$35.00
4752 N SALEM PL	Z17-0127	UNIVERSAL HOMES INC*	\$4,650.00	\$35.00
6206 E EXTON PL	Z17-0128	UNIVERSAL HOMES INC*	\$13,320.00	\$59.00
4359 N AGUA FRIA DR	Z17-0129	EVENSON'S CONSTRUCTION LLC	\$1,500.00	\$15.00
7765 E SPANISH MOSS	Z17-0131	GIARRAEANO MICHAEL J & JEAN W JT	\$4,410.00	\$35.00
5100 N CONCHO DR	Z17-0090	PERRY JOHN M	\$400.00	\$15.00
3686 N TAYLOR DR	Z17-0130	MANUS FRANK	\$1,000.00	\$15.00
7758 E LAVENDER LP	Z17-0045	PRONGHORN RANCH UNIT IX LLC	\$1,875.00	\$25.00
7762 E LAVENDER LP	Z17-0047	PRONGHORN RANCH UNIT IX LLC	\$1,884.00	\$25.00
12899 E SANDOVAL ST	Z17-0113	EVEREST RFC, INC.	\$1,900.00	\$35.00
12957 E SANDOVAL ST	Z17-0114	EVEREST RFC, INC.	\$1,900.00	\$35.00
7713 E LAVENDER LP	Z17-0121	MHI RESIDENTIAL, INC	\$1,188.00	\$25.00
7709 E LAVENDER LP	Z17-0122	MHI RESIDENTIAL, INC	\$1,626.00	\$25.00
7407 N SUMMIT VIEW DR	Z17-0136	TUFF SHED, INC	\$4,600.00	\$15.00
4336 N MOBILE CIRCLE	Z17-0139	GONZALEZ YADIRA	\$3,500.00	\$15.00
8155 E FLORENTINE RD	Z17-0120	PRESCOTT FENCE CO	\$600.00	\$25.00
8429 N WANDERING CREEK	Z17-0132	DORN HOMES	\$3,600.00	\$35.00
12883 E SANDOVAL ST	Z17-0133	EVEREST RFC INC	\$1,800.00	\$35.00
12920 E TORO ST	Z17-0134	EH QUAILWOOD HEIGHTS LLC	\$2,375.00	\$35.00
1569 N RANGE VIEW CR	Z17-0137	UNIVEST-STONERIDGE GOLF LLC UI &	\$850.00	\$25.00
8484 N MISTY VALLEY	Z17-0140	DORN HOMES	\$2,800.00	\$35.00
8377 N SABLE WY	Z17-0142	TUFF SHED, INC	\$6,500.00	\$30.00
1561 N RANGE VIEW CR	Z17-0143	CRITTEN JOHN R & CAROL A JT	\$1,070.00	\$35.00
4964 N DEL RIO CR	Z17-0148	SHOULTS BRANDON & MEAGAN JT	\$2,600.00	\$35.00
4964 N DEL RIO CR	Z17-0149	SHOULTS BRANDON & MEAGAN JT	\$1,500.00	\$15.00
901 N MOUNTAIN BRUSH	Z17-0115	SPERA DEAN M. AND REBECCA L.	\$1,104.00	\$15.00
4050 N TONOPAH DR	Z17-0144	WEBER SARAH J	\$5,500.00	\$35.00
8901 E ROADRUNNER	Z17-0070	SIMENTAL LIZBETH	\$1,000.00	\$59.00
8379 N SAGE VISTA	Z17-0145	CASSETTA CYNTHIA R & TIMOTHY P RS	\$700.00	\$15.00
8379 N SAGE VISTA	Z17-0146	CASSETTA CYNTHIA R & TIMOTHY P RS	\$800.00	\$15.00
7313 E WREN DR	Z17-0141	HARRIS TOBY L & DONNA M RS	\$2,050.00	\$25.00
4721 N AGUA FRIA DR	Z17-0151	LEWIS ALEXANDER C. & AMANDA N	\$2,500.00	\$35.00
598 N MESQUITE TREE	Z17-0153	HENSON JEWELL	\$2,113.00	\$15.00
4529 N PRESTON DR	Z17-0152	VAN GELDER ANASTASIA	\$3,000.00	\$15.00
5087 N STETSON DR	Z17-0154	PANGBURN JOSHUA	\$1,000.00	\$25.00
4380 N MAGMA CR	Z17-0165	O REILLY PETER D & KAREN RS	\$6,000.00	\$35.00
7798 N RAMBLING LN	Z17-0164	TUFF SHED, INC	\$2,700.00	\$15.00

<i>Address</i>	<i>Permit Number</i>	<i>Owner/Contractor</i>	<i>Valuation</i>	<i>Amount</i>
3555 N GREG DR	Z17-0166	TUFF SHED, INC	\$2,264.00	\$15.00
12938 E SANDOVAL ST	Z17-0014	EVEREST RFC INC	\$1,950.00	\$35.00
7742 E LAVENDER LP	Z17-0081	MHI RESIDENTIAL, INC	\$1,875.00	\$25.00
7738 E LAVENDER LP	Z17-0082	MHI RESIDENTIAL, INC	\$1,665.00	\$25.00
779 N SOTO ST	Z17-0160	EVEREST RFC INC	\$2,500.00	\$35.00
5436 N DOLAN CT	Z17-0159	UNIVERSAL HOMES INC*	\$6,750.00	\$35.00
5435 N DOLAN CT	Z17-0161	UNIVERSAL HOMES LLC	\$6,510.00	\$35.00
5420 N DOLAN CT	Z17-0162	UNIVERSAL HOMES INC*	\$5,820.00	\$35.00
5447 N DOLAN CT	Z17-0163	UNIVERSAL HOMES INC*	\$7,470.00	\$35.00
806 N DIAZ ST	Z17-0138	EVEREST RFC INC	\$2,200.00	\$60.00
716 N SOTO ST	Z17-0157	EH QUAILWOOD HEIGHTS LLC	\$1,975.00	\$35.00
704 N SOTO ST	Z17-0158	EVEREST RFC OMC	\$2,150.00	\$35.00
5466 N DOLAN CT	Z17-0170	UNIVERSAL HOMES INC*	\$7,590.00	\$35.00
6154 E DELVAN ST	Z17-0171	UNIVERSAL HOMES INC*	\$9,570.00	\$59.00
3937 N MARDEN LN	Z17-0172	UNIVERSAL HOMES INC*	\$3,750.00	\$35.00
3945 N MARDEN LN	Z17-0173	UNIVERSAL HOMES INC*	\$3,450.00	\$35.00
4054 N PEMBROKE ST	Z17-0174	UNIVERSAL HOMES INC*	\$5,760.00	\$35.00
4900 N DAWN CR	Z17-0175	PRESCOTT FENCE CO	\$6,617.00	\$35.00
8048 E FRANK LN	Z17-0176	GARCIA DANIELA AZUCENA FUENTES	\$1,500.00	\$35.00
8377 N SABLE WY	Z17-0177	REYES IGNACIO &	\$500.00	\$35.00
1541 N RANGE VIEW CR	Z17-0182	WOOD MICHAEL W.	\$1,000.00	\$35.00
81 ZONING			\$305,603.00	\$2,477.00
TOTAL ZONING				\$2,477.00

Address

Permit Number Owner/Contractor

Valuation Amount

REVIEW - MASTER PLAN REVIEW

0 MASTER PLAN REVIEW

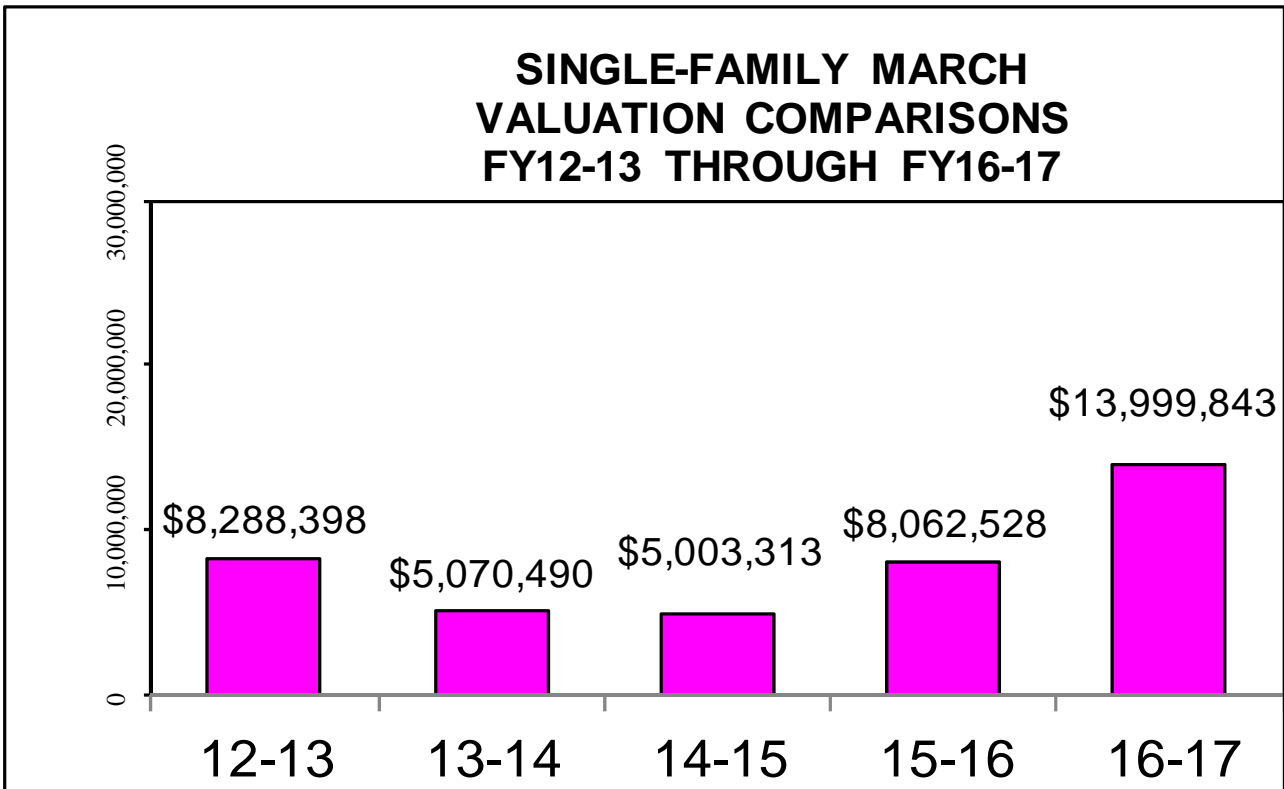
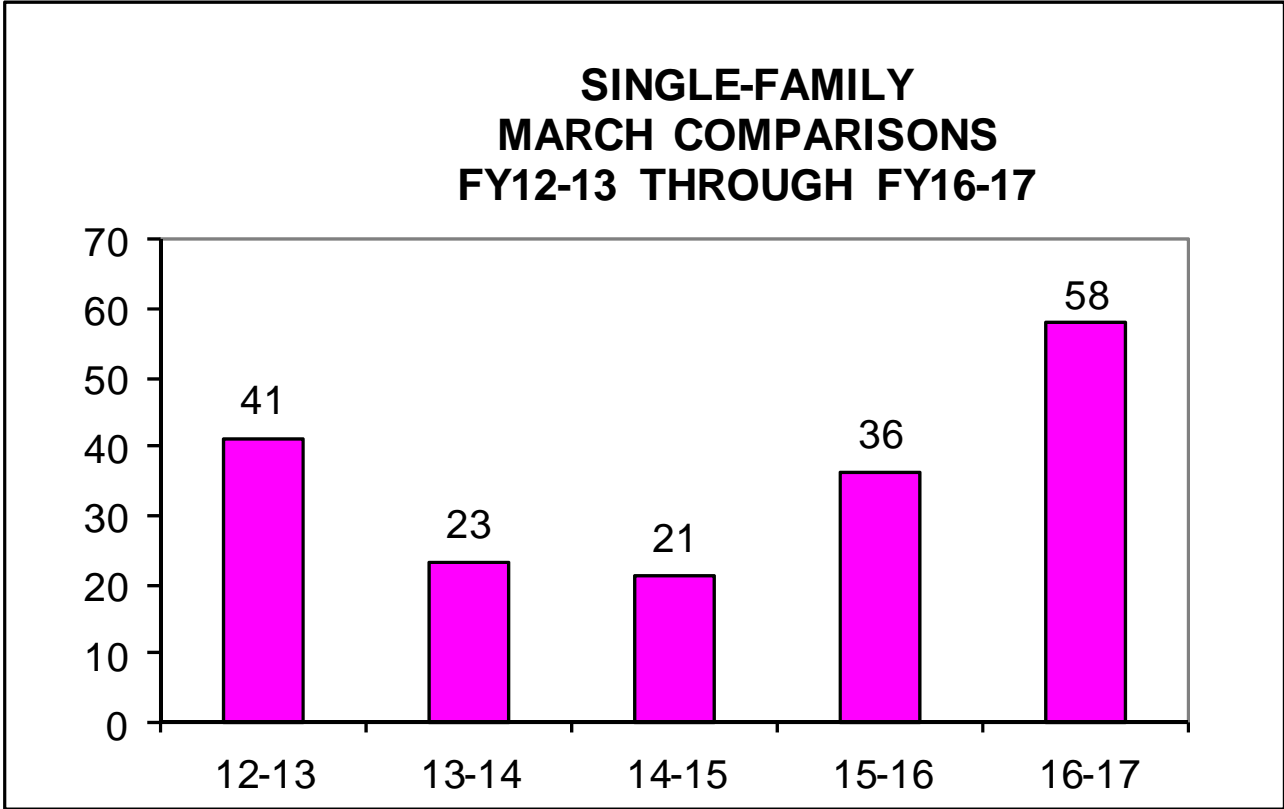
TOTAL MASTER PLAN REVIEW

\$0.00

TOTAL PERMITS -	311	\$18,906,648.00	\$99,690.00
------------------------	------------	------------------------	--------------------

<i>Overall Total :</i>	\$102,857.00
------------------------	---------------------

BUILDING DIVISION



BUILDING DIVISION

