



# Monthly Staff Report



## Community Development Department

- ▶ *Planning & Development*
- ▶ *Neighborhood Services/ Code Enforcement*
- ▶ *Building/Safety*

**MAY  
2016**

Inside this issue:

Planning & Zoning Commission	2-3
Board of Adjustment	4
Building Board of Appeals	4
Code Enforcement	5
Building Division	6-19

Our mission statement:

In a courteous and efficient manner, provide services to the community to assist with the planned, quality development of the Town of Prescott Valley.



## PLANNING & ZONING COMMISSION

The following listing of agenda items represents materials discussed by the Planning and Zoning Commission during regular session on May 9, 2016 at 5:30 p.m.

Members present: Chairperson Yeater, Commissioner Renken, Commissioner Zurcher, Commissioner Rutherford, Commissioner Roberts and Commissioner Duskey. Members Absent: Vice-Chairperson Dreves. Staff Present: Carmen Ogden, Planner; Joe Scott, Planner and Vikie Anderson, Administrative Supervisor.

### Public Hearing Items

1. **ZMC16-001.** Upon the application of the Town of Prescott Valley, a request for a Zoning Map Change from R1L-10 (Residential; Single-Family Limited) to PL (Public Lands) on approximately 33.44 acres, located on the west side of Glassford Hill Road that extends from the south of Santa Fe Loop Road to Tuscany Way. This tract lies between Granville Units 3 and 5.

**Action: ZMC16-001**

**Commissioner Rutherford moved to approve ZMC16-001, Sign Code Amendment, and forward to the Town Council for approval.** Commissioner Duskey seconded the motion. Motion carried unanimously by roll call vote.

### Action Items

1. **FDP16-006.** A request by Dorn Homes, for a PAD Amendment to the Quailwood Meadows Final Development Plans (Plats), Units 1-8 to amend the typical lot rear yard setbacks from 20-feet to 18-feet, while retaining the other standards, and allowing for a Maximum Lot Coverage density of 50-percent.

**Action: FDP16-006:**

**Commissioner Zurcher moved to approve FDP16-006 as submitted, and forward to the Town Council for approval.** Commissioner Roberts seconded the motion. Motion carried unanimously by roll call vote.

2. **RP16-001.** Upon the application of Greenmark L.L.C., consideration of a Reversionary Plat to combine lots 5 & 6 Prescott Valley Unit 24, APNs 103-36-390 & 103-36-391 respectively, into new Lot 5-R. Property located at 6301 N. Baja Circle.

**Action: RP16-001:**

**Commissioner Renken moved to approve RP16-001 as submitted, and forward to the Town Council for approval.** Commissioner Zurcher seconded the motion. Motion carried unanimously by roll call vote.

**Action Items (Cont.)**

3. **PP16-001.** Upon the application of Bradley Newman, for Prescott Charities, consideration of a Preliminary Subdivision Plat to convert an approximately 18,000 square foot commercial building on approximately one and one-third (1.3) acres into two (2) Condominium units, located at 8594 E. Eastridge Dr.

**Action: PP16-001:**

**Commissioner Renken moved to approve PP16-001 as submitted with conditions.** Commissioner Roberts seconded the motion. Motion carried unanimously by roll call vote.

## **BOARD OF ADJUSTMENT**

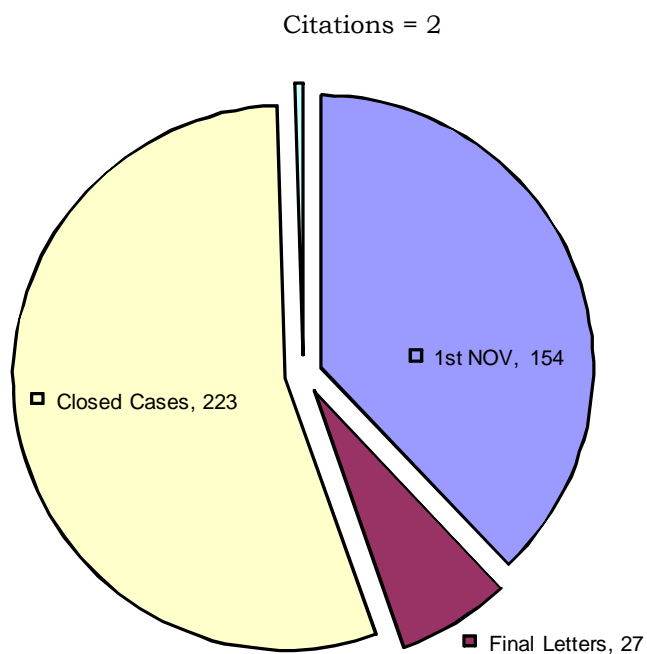
**There were no items for review by the Board of Adjustment in May, 2016;  
therefore, the Board did not convene.**

## **BUILDING BOARD OF APPEALS**

**There were no items for review by the Building Board of Appeals in May, 2016;  
therefore, the Board did not convene.**

# CODE ENFORCEMENT

May 2016 Letter Totals



**Total Violation Notices: 406**

# COMMUNITY DEVELOPMENT TOWN OF PRESCOTT VALLEY

05/01/2016 To 05/31/2016

Address	Permit Number	Owner/Contractor	Valuation	Amount
<b>COMMERCIAL - APARTMENT</b>				
0 APARTMENT				
<b>TOTAL APARTMENT</b>				<b>\$0.00</b>
<b>COMMERCIAL - DEMOLITION</b>				
2501 N STONERIDGE DR	B16-1055	UNIVEST-LAND INVESTMENTS LLC	\$5,000.00	\$100.00
1 DEMOLITION			<b>\$5,000.00</b>	<b>\$100.00</b>
<b>TOTAL DEMOLITION</b>				<b>\$100.00</b>
<b>COMMERCIAL - GARAGES, CARPORTS</b>				
0 GARAGES, CARPORTS				
<b>TOTAL GARAGES, CARPORTS</b>				<b>\$0.00</b>
<b>COMMERCIAL - IMPROVEMENTS</b>				
442 N CASA BELLA AV	B16-0945	MULLINER CLAIRE	\$7,500.00	\$95.00
3322 N GLASSFORD HILL	B16-0950	SHERITIN INVESTMENTS INC DBA MIDTOWN	\$9,500.00	\$299.00
3100 N GLASSFORD HILL	B16-0796	BURNS & MCDONNELL ENG CO INC	\$125,000.00	\$1,200.00
8875 E LAREDO DR	B16-0829	NORTHERN ARIZONA WOODWORKING	\$1,498.00	\$72.00
3322 N GLASSFORD HILL	B16-0613	KDC CONSTRUCTION	\$150,000.00	\$1,261.00
8118 E STATE ROUTE 69	B16-0822	BAILE OLGA E	\$5,978.00	\$198.00
5773 E STATE ROUTE 69	B16-1018	YK COMMERCIAL REALTY LLC	\$27,000.00	\$751.00
2757 N TRUWOOD DR	B15-2175	PRESCOTT VALLEY INVESTMENT GROUP	\$2,800.00	\$97.00
4572 N ROBERT RD	B16-0735	MOORE STANLEY R & JEAN R IRREV	\$5,300.00	\$181.00
8070 E YAVAPAI RD	B16-0936	PENA LUIS	\$40,000.00	\$220.00
10 IMPROVEMENTS			<b>\$374,576.00</b>	<b>\$4,374.00</b>
<b>DEPOSITS</b>				
7837 E STATE ROUTE 69	B16-1193	JEBCO		\$100.00
1 DEPOSITS				<b>\$100.00</b>
<b>TOTAL IMPROVEMENTS</b>				<b>\$4,474.00</b>
<b>COMMERCIAL - MISC OTHER</b>				
9374 E MANZANITA CR	B16-1135	SPE SYSTEMS INC	\$75.00	\$60.00
6425 E 2ND ST	B16-1077	WALZ PROPERTIES LLC	\$18,692.00	\$132.00
12725 E BRADSHAW MOUNTAIN	B16-1118	QUAILWOOD COMMUNITY	\$480.00	\$41.00

<i>Address</i>	<i>Permit Number</i>	<i>Owner/Contractor</i>	<i>Valuation</i>	<i>Amount</i>
3100 N GLASSFORD HILL	B16-1129	PROGRESSIVE ROOFING	\$118,888.00	\$1,185.00
7924 E SLEEPY OWL WY	B16-1128	PACIFIC COAST INVESTMENTS LTD	\$75.00	\$60.00
<b>5 MISC OTHER</b>			<b>\$138,210.00</b>	<b>\$1,479.00</b>
<b>TOTAL MISC OTHER</b>				<b>\$1,479.00</b>

**COMMERCIAL - MOBILE HOME**

0 MOBILE HOME

**TOTAL MOBILE HOME** **\$0.00**

**COMMERCIAL - NEW**

5773 E STATE ROUTE 69	B15-2600	YK COMMERCIAL REALTY LLC	\$597,432.00	\$2,992.00
7880 E STATE ROUTE 69	B16-0462	MAXBILT, INC	\$275,484.00	\$1,733.00
<b>2 NEW</b>			<b>\$872,916.00</b>	<b>\$4,726.00</b>

**DEPOSITS**

5613 E STATE ROUTE 69	B16-1159	YK COMMERCIAL REALTY LLC		\$300.00
<b>1 DEPOSITS</b>				<b>\$300.00</b>

**TOTAL NEW** **\$5,026.00**

**COMMERCIAL - ZONING**

7840 E STATE ROUTE 69	Z16-0293	PLP-PV LLC	\$6,000.00	\$35.00
<b>1 ZONING</b>			<b>\$6,000.00</b>	<b>\$35.00</b>

**TOTAL ZONING** **\$35.00**

<i>Address</i>	<i>Permit Number</i>	<i>Owner/Contractor</i>	<i>Valuation</i>	<i>Amount</i>
<b>RESIDENTIAL - DEMOLITION</b>				
3300 N MEADOWLARK	B16-1204	RODERICK DENNIS E JR & RAELYNN RS	\$100.00	\$100.00
1 DEMOLITION			<b>\$100.00</b>	<b>\$100.00</b>
<b>TOTAL DEMOLITION</b>				<b>\$100.00</b>
<b>RESIDENTIAL - GARAGES, CARPORTS</b>				
8301 N SABLE WY	B16-1136	SKIPPER-N-CREW	\$21,600.00	\$25.00
1657 N THIMBLE LN	B16-0885	REGALADO VALERIE	\$1,967.00	\$73.00
7522 E STAGHORN CR	B16-1020	WINKLEMAN GARY D & MARTHA A RS	\$2,480.00	\$112.00
3791 N DOWLING CT	B16-1069	SALDANA MANUEL S & MARIZA JT	\$6,510.00	\$172.00
4601 N ROCK LN	B16-0982	TUFF SHED, INC	\$25,920.00	\$342.00
7334 E GRANDVIEW DR	B16-1015	TRINITY BLDRS	\$21,600.00	\$342.00
7720 E LOOS DR	B16-1178	CUPERUS BECKY L & ALAN RS	\$14,700.00	\$291.00
7 GARAGES, CARPORTS			<b>\$94,777.00</b>	<b>\$1,356.00</b>
<b>DEPOSITS</b>				
8301 N SABLE WY	B16-1136	SKIPPER-N-CREW		\$75.00
1 DEPOSITS				<b>\$75.00</b>
<b>TOTAL GARAGES, CARPORTS</b>				<b>\$1,431.00</b>
<b>RESIDENTIAL - IMPROVEMENTS</b>				
4049 N BONITA WY	B15-1414	BOYUM NORLYN	\$25,500.00	\$50.00
6331 E BOOTHWYN ST	B16-0912	PAVLINA JOHN/CHAMISA	\$34,960.00	\$538.00
4502 N HARWICK DR	B16-1026	ARKIN FAMILY TRUST	\$1,200.00	\$58.00
7520 E CONESTOGA	B16-1033	REBATH	\$3,500.00	\$112.00
6150 E STATE ROUTE 69	B16-1035	THOENY BRUCE C FAMILY TRUST	\$2,500.00	\$97.00
6300 N UNION DR	B16-0937	HRISTOV HRISTO D & ISKRA K JT	\$3,360.00	\$127.00
8333 E PECOS DR	B16-0964	DICKS FIX IT LLC	\$500.00	\$91.00
7527 E CLEAR SKY TR	B16-1040	FARLEY PAULA M	\$68,704.00	\$916.00
3620 N VALORIE DR	B16-1075	BUSINESS LICENSE PENDING	\$12,000.00	\$231.00
7901 E POWERS AV	B16-1102	PARKER DAVID B & CORNELIA U RS	\$6,500.00	\$196.00
7130 E ROQUE LN	B16-1162	JFR PLUMBING LLC	\$650.00	\$58.00
3934 N DOWLING CT	B16-0901	FRANKLIN JODI	\$2,320.00	\$112.00
9400 E VALLEY RD	B16-1008	SWG	\$40,000.00	\$577.00
7073 E LANTERN LN W	B16-1137	PAVICIC LIVING TRUST	\$5,000.00	\$142.00
6096 E LINWOOD DR	B16-1164	EHRMANN DANIEL R & SHIRLEY Y JT	\$1,900.00	\$73.00
7362 E MOUNTAIN DR	B16-1191	SUNBURST PATIOS LLC	\$3,115.00	\$83.00
7076 E ENCAMPMENT	B16-1192	SUNBURST PATIOS LLC	\$1,820.00	\$50.00
7055 E LYNX WAGON	B16-1209	SUSSMAN BARBARA R LIVING TRUST	\$882.00	\$50.00
12773 E MIRANDA ST	B16-1213	SUNRUN INSTALLATIONS	\$2,332.00	\$97.00
19 IMPROVEMENTS			<b>\$216,743.00</b>	<b>\$3,659.00</b>



<i>Address</i>	<i>Permit Number</i>	<i>Owner/Contractor</i>	<i>Valuation</i>	<i>Amount</i>
<b>DEPOSITS</b>				
3360 N TOWER RD	B16-1212	SILVEIRA ANDREW J & BETHANY A RS		\$60.00
7527 E CLEAR SKY TR	B16-1040	FARLEY PAULA M		\$50.00
<b>2 DEPOSITS</b>				<b>\$110.00</b>
<b>TOTAL IMPROVEMENTS</b>				<b>\$3,769.00</b>

<b>RESIDENTIAL - MISC OTHER</b>
---------------------------------

4486 N ROBERT RD	B16-0995	RAPID RESPONSE SERVICES	\$5,000.00	\$50.00
9540 E MAGMA DR	B16-1005	WILKER FAMILY TRUST	\$4,315.00	\$50.00
4364 N LOOS CT	B16-1019	KEMP JANN L REVOCABLE LIVING	\$5,163.00	\$142.00
3988 N DALE DR	B16-1021	TOWNS MATTHEW P & MARIA T	\$7,000.00	\$62.00
6401 E 2ND ST	B16-1022	WALZ PROPERTIES LLC	\$18,692.00	\$132.00
4501 N PARENT RD	B16-1023	ARELLANO ELISEO	\$2,000.00	\$23.00
7919 E COCOPAH DR	B16-1025	RGB RESTORATION & BUILDERS LLC	\$4,950.00	\$50.00
8447 E LAKESHORE DR	B16-0993	LEGACY ROOFING LLC	\$4,205.00	\$50.00
4820 N VERDE VISTA DR	B16-1031	J&S RENOVATIONS	\$17,656.00	\$126.00
7284 E MINGUS TR	B16-1032	ROBERTS DAVID A & CHRISTINA L RS	\$10,000.00	\$79.00
3750 N VALLEY VIEW DR	B16-1034	ELLSWORTH WILLIAM J & WHITNEY PARKER	\$10,000.00	\$79.00
2741 N HIGHLAND DR	B16-1029	MALAVE ANDRES & LUCIA RS (BD)	\$5,200.00	\$56.00
2822 N MEADOWVIEW	B16-1030	MALAVE LUCILA GONZALES	\$4,589.00	\$50.00
7047 E LANTERN LN W	B16-1036	KIMLING DIANNA L	\$900.00	\$58.00
6503 E CLIFTON TE	B16-1042	TOP ONE ROOFING	\$10,520.00	\$85.00
7491 E SUNRISE CT	B16-1043	SUHAY JAMES A & WAVA M RS	\$750.00	\$23.00
3396 N VICTOR RD	B16-1044	SMITH CHARLES L & DELTA J REVOCABLE	\$3,900.00	\$44.00
7081 N VIEWSCAPE DR	B16-1045	GUZMAN STEVEN S &	\$1,500.00	\$58.00
6382 E JADEN LN	B16-1046	YAVAPAI PLUMBING & HEATING	\$693.00	\$57.00
4786 N SCOUT WY	B16-1048	NETKO MARLENE D (BD)	\$4,000.00	\$112.00
6041 N COLT LN	B16-1049	MERCHANT STEVEN W & PATRICIA J JT	\$10,517.00	\$85.00
5190 N SQUAW DR	B16-1050	J&S RENOVATIONS	\$14,313.00	\$109.00
5035 N PINTO DR	B16-1051	JAMES DAVID R	\$6,965.00	\$62.00
8371 E HOPI CR	B16-1058	DABNEY NATHANIEL W & ALYSSA RS	\$7,000.00	\$62.00
3601 N CATHERINE DR	B16-1061	SUDA STEVE MITSURU FAM LIV TRUST	\$4,000.00	\$112.00
3120 N MOUNTAIN VIEW	B16-1062	PRESCOTT LAESTADIAN	\$16,000.00	\$114.00
8560 E STIRRUP WY	B16-1068	MAGANA-GONZALEZ GABRIEL J	\$5,000.00	\$50.00
7238 N VALLEY VISTA RD	B16-1065	RGB RESTORATION & BUILDERS LLC	\$4,050.00	\$50.00
3500 N GREG DR	B16-1066	RGB RESTORATION & BUILDERS LLC	\$3,750.00	\$44.00
4872 N NORMAN RD	B16-1067	RGB RESTORATION & BUILDERS LLC	\$3,750.00	\$44.00
1765 E MULBERRY	B16-1070	GOLDEN ROOFING & CONST	\$6,370.00	\$62.00
9530 E LAKESHORE DR	B16-1071	NEWPORT ROBERT C & PAMELA RS	\$9,600.00	\$79.00
4320 N HOFFMAN RD	B16-1076	VAZQUEZ JOE A	\$100.00	\$41.00
4906 N SPRING DR	B16-1024	BADGER ROOFING	\$3,453.00	\$44.00
8033 N COMMAND POINT	B16-1027	SOLARCITY	\$6,909.00	\$157.00
4850 N BADGER RD	B16-1028	SOLARCITY	\$7,537.00	\$172.00
4375 N SAUTER DR E	B16-1052	SOLARCITY	\$11,933.00	\$231.00

<i>Address</i>	<i>Permit Number</i>	<i>Owner/Contractor</i>	<i>Valuation</i>	<i>Amount</i>
7307 E GREENSCAPE	B16-1056	SUNRUN INSTALLATIONS	\$2,120.00	\$97.00
7878 E BRAMBLE BERRY	B16-1063	SUNRUN INSTALLATIONS	\$3,604.00	\$112.00
7048 E PRAIRIE HILL	B16-1064	SUNRUN INSTALLATIONS	\$3,180.00	\$112.00
9300 E RANCHO VISTA	B16-1074	SOLARCITY	\$6,280.00	\$157.00
4683 N VERDE VISTA DR	B16-1079	KELLEY JOHN AARON & CHRISTINA CHANTEL	\$7,100.00	\$68.00
4396 N KATIE CIRCLE W	B16-1080	RAMIREZ FRANCISCO & JUANA RS	\$3,950.00	\$44.00
7103 N VIEWSCAPE DR	B16-1084	J&S RENOVATIONS	\$10,850.00	\$85.00
4600 N SPOUSE CR	B16-1085	JOHNSON BROOKS P & NANCY J	\$11,260.00	\$91.00
7901 E WALNUT WY	B16-1086	DAVIS ROBERT HUGH & ARLEE ANN RS	\$3,000.00	\$38.00
4100 N GELDING DR	B16-1087	LYON FAMILY TRUST	\$1,200.00	\$58.00
7920 E BUENA VISTA DR	B16-1100	SUPERIOR ROOFING OF NO. AZ LLC	\$9,100.00	\$79.00
1784 E FLEET ST	B16-1101	REBATH	\$2,500.00	\$97.00
4220 N KEARNY DR	B16-1109	SOLARCITY	\$500.00	\$50.00
4430 N MINER RD	B16-1088	SIMMONS MARIAN (BD)	\$3,156.00	\$44.00
7416 E FRISCO PEAKS CT	B16-1090	PETRAITIS MICHAEL G & DONNA L RS	\$4,321.00	\$50.00
5372 N WESTERN BL	B16-1091	BADGER ROOFING	\$4,437.00	\$50.00
3420 N TOWER RD	B16-1097	ECKLE FAMILY REVOCABLE TRUST	\$3,168.00	\$44.00
7626 E CLEAR SKY TR	B16-1103	BODE KENNETH A SR (BD)	\$4,890.00	\$50.00
7020 E ROUNDUP DR	B16-1104	JACKSON JANET K	\$2,560.00	\$38.00
1980 N FLEET ST	B16-1105	BALL JOHN M	\$3,900.00	\$44.00
6365 E KELMORE RD	B16-1106	GELLER ANDREA	\$5,750.00	\$56.00
8147 E JACQUE DR	B16-1107	HICKS DONALD F	\$3,500.00	\$44.00
8314 E YAVAPAI RD	B16-1108	MURRAY CORDELL D & LINDA R JT	\$2,700.00	\$38.00
7382 E WREN DR	B16-1113	TOP ONE ROOFING	\$6,000.00	\$56.00
4821 N AGUA FRIA DR	B16-1115	KD JOHNSON LAND COMPANY LLC	\$7,000.00	\$62.00
4501 N KEARNY DR	B16-1116	YAVAPAI PLUMBING & HEATING	\$4,946.00	\$127.00
8301 E SPOUSE DR	B16-1117	DEL RIO ROOFING INC	\$4,800.00	\$50.00
3001 N YAVAPAI RD E	B16-1119	MR ROOTER OF YAVAPAI COUNTY	\$603.00	\$58.00
8070 E GALE RD	B16-1121	CANTABRANA RODRIGO &	\$2,700.00	\$38.00
8137 E NANCY RD	B16-1122	ASCENCIO LUIS M MIRANDA	\$5,300.00	\$56.00
5148 N WESTERN BL	B16-1095	HUOT JOSEPH E & BRENDA LEE JT	\$3,645.00	\$44.00
4188 N PROVIDENCE RD	B16-1096	GIORDANO ROCCO & ELAINE RS (BD)	\$4,590.00	\$50.00
5311 N DESERT LN	B16-1098	PONCZAK WALTER J & JANICE M JT (BD)	\$3,780.00	\$44.00
5680 N HONDO DR	B16-1099	PERANDIS CYNTHIA ROWENA P	\$4,455.00	\$50.00
9331 E SERPENTINE LN	B16-1123	STONE RONALD E TRUST	\$6,400.00	\$62.00
4243 N SARATOGA DR	B16-1125	MAHI RANDY K & NEILA E RS	\$8,398.00	\$73.00
3943 N WAKEFIELD DR	B16-1078	SOLARONE ENERGY GROUP	\$9,000.00	\$186.00
5130 N SQUAW DR	B16-1112	MORROW CASEY (BD)	\$8,297.00	\$73.00
891 N PONDEROSA PINE	B16-1114	LIBERTY COOLING & HEATING INC	\$4,500.00	\$127.00
7075 E HORIZON WY	B16-1124	J&S RENOVATIONS	\$11,212.00	\$91.00
4123 N ROBIN DR	B16-1130	ESTRADA JUAN GOMEZ &	\$2,500.00	\$38.00
9751 E MAGMA DR	B16-1131	SIMBRIC ROBERT W & SUSAN E RS (BD)	\$7,500.00	\$68.00
4212 N CYPRESS CR	B16-1110	SOLARCITY	\$11,933.00	\$231.00
5457 N WICKIUP RD	B16-1111	SOLARCITY	\$21,982.00	\$380.00
3121 N MEADOWLARK	B16-1138	SUPERIOR ROOFING OF NO. AZ LLC	\$15,769.00	\$114.00

<i>Address</i>	<i>Permit Number</i>	<i>Owner/Contractor</i>	<i>Valuation</i>	<i>Amount</i>
4815 N NORMAN RD	B16-1139	ROGERS RUSSELL (BD)	\$3,300.00	\$44.00
4051 N VAL VERDE WY	B16-1140	TORRES CARLOS ENRIQUETA TRUST	\$3,960.00	\$44.00
6586 E FALON LN	B16-1141	HERNANDEZ CASSANDRA L	\$5,880.00	\$56.00
5400 N SADDLEBACK	B16-1142	YAVAPAI PLUMBING & HEATING	\$733.00	\$58.00
5501 N ROADRUNNER	B16-1155	HERITAGE ROOFING	\$7,400.00	\$68.00
4300 N MOBILE CIRCLE	B16-1165	MONTES MAURICIO & ANN KARINA RS	\$1,800.00	\$23.00
7685 E SPANISH MOSS	B16-1168	HYATT KURT H	\$500.00	\$41.00
3714 N CONSTANCE DR	B16-1144	COMMAND ROOFING LLC	\$3,105.00	\$44.00
5010 N STETSON DR	B16-1145	MINKLER DAVID E & PATRICIA J RS	\$4,630.00	\$50.00
5760 N CONCHO DR	B16-1146	COMMAND ROOFING LLC	\$4,312.00	\$50.00
5417 N ROBERT RD	B16-1147	EVERHART KEITH R & ANDREA	\$4,344.00	\$50.00
8320 E STATE ROUTE 69	B16-1148	COMMAND ROOFING LLC	\$3,999.00	\$44.00
5160 N SQUAW DR	B16-1160	J&S RENOVATIONS	\$13,815.00	\$103.00
7437 E GRANITE VIEW	B16-1161	ZARATE NELSON R &	\$8,236.00	\$73.00
4315 N PRESTON DR	B16-1169	LEMUS JORGE A MATA &	\$3,500.00	\$44.00
7460 E LAS FLORES AV	B16-1179	MA JIAN QIANG &	\$6,500.00	\$62.00
3861 N CONSTANCE DR	B16-1180	MUNSELL LAVERN JR AND ELIZABETH	\$8,116.00	\$73.00
7031 E HORIZON WY	B16-1181	J&S RENOVATIONS	\$8,696.00	\$73.00
4541 N DUKE DR	B16-1149	SOLARCITY	\$13,817.00	\$261.00
6385 N ROCKLAND DR	B16-1150	SOLARCITY	\$16,329.00	\$305.00
4516 N DRYDEN ST	B16-1151	SOLARCITY	\$6,280.00	\$157.00
5385 N BREMONT WY	B16-1152	SOLARCITY	\$10,677.00	\$216.00
6726 E ARDEN CT	B16-1153	SOLARCITY	\$11,305.00	\$231.00
8741 E LONG MESA DR	B16-1182	GUSTAVSEN ROBERT G & SHELLEY J	\$5,950.00	\$56.00
8741 E LONG MESA DR	B16-1183	GUSTAVSEN ROBERT G & SHELLEY J	\$4,000.00	\$112.00
6030 E ANTELOPE LN	B16-1185	RGB RESTORATION & BUILDERS LLC	\$4,650.00	\$50.00
5200 N DESERT LN	B16-1194	STERLING JOHN J & MARY E JT	\$12,627.00	\$97.00
5061 N CATTLEMEN DR	B16-1196	YOUNG LESLIE LYN	\$6,200.00	\$157.00
8125 E LOOS DR	B16-1197	GERARD SCOTT	\$2,600.00	\$38.00
8700 E CRATER CT	B16-1143	WESSINGER MARK A & NANCY H RS	\$5,473.00	\$56.00
4460 N VIEWPOINT DR	B16-1174	THEIN RONALD L & BRENDA LOU	\$2,750.00	\$38.00
5165 N WESTERN BL	B16-1176	THEIN RONALD L & BRENDA LOU	\$4,128.00	\$50.00
7468 E JASMINE VINE WY	B16-1186	VOGEL WILLIAM & ELIZABETH RS	\$3,450.00	\$44.00
4220 N KEARNY DR	B16-1187	RGB RESTORATION & BUILDERS LLC	\$3,750.00	\$44.00
9234 E SWIFT TRAIL DR	B16-1188	RGB RESTORATION & BUILDERS LLC	\$5,250.00	\$56.00
7960 E LAS FLORES AV	B16-1189	RGB RESTORATION & BUILDERS LLC	\$5,100.00	\$38.00
4372 N SAUTER DR W	B16-1190	RGB RESTORATION & BUILDERS LLC	\$4,200.00	\$50.00
8383 E STEVENS DR	B16-1199	ROOFING SYSTEMS OF PRESCOTT	\$2,300.00	\$38.00
3725 N LYNX LAKE DR	B16-1200	SUPERIOR ROOFING OF NO. AZ LLC	\$13,860.00	\$103.00
4386 N MINER RD	B16-1201	ROEDER VICKI LYNN	\$900.00	\$58.00
7211 E PRAIRIE RIDGE RD	B16-1202	YAVAPAI PLUMBING & HEATING	\$3,944.00	\$112.00
13279 E TRIGGER RD	B16-1203	DELTA MECHANICAL	\$1,400.00	\$58.00
8771 E BAY CR	B16-1207	MANSHIP DAVID RUSSELL & DONNA RAE	\$11,585.00	\$91.00
4225 N LOOS CT	B16-1208	GRANITE BASIN ROOFING	\$7,471.00	\$68.00
4620 N GLENROSA CR	B16-1214	CLAUDIO JERRY & KRYSTAL RS	\$6,930.00	\$62.00

<i>Address</i>	<i>Permit Number</i>	<i>Owner/Contractor</i>	<i>Valuation</i>	<i>Amount</i>
4701 N TONTO WY	B16-1215	SCHOUMAKER CURTIS M & JESSICA A	\$8,260.00	\$73.00
7859 E COCOPAH DR	B16-1216	KRUSE LIVING TRUST	\$3,500.00	\$44.00
4401 N LONE CACTUS	B16-1217	KENT GORDON DAVID &	\$4,250.00	\$50.00
7369 E WREN DR	B16-1218	BIERMAN MAURICE W & OVELVIA RS	\$4,500.00	\$50.00
1772 E MULBERRY	B16-1219	FAY TRUST	\$3,900.00	\$44.00
8960 E VOLCANO DR	B16-1220	PARISH FAMILY REVOCABLE TRUST	\$2,940.00	\$38.00
7420 N PINNACLE PASS	B16-1221	WEINRICH GARY W & CAROL E TRUST	\$11,692.00	\$91.00
7784 E BLACKSMITH CR	B16-1222	UNIVEST-LAND INVESTMENTS LLC	\$1,900.00	\$58.00
7850 E LARKSPUR LN	B16-1223	CENTRAL BASIN ROOFING INC.	\$5,275.00	\$56.00
5491 N ARDMORE AV	B16-1231	HONG JOHN & SUZANNE JT	\$2,600.00	\$97.00
5550 N WICKIUP RD	B16-1232	JONES JOSHUA R & MARLISSA B RS	\$1,258.00	\$58.00
5167 N DESERT LN	B16-1234	BLUEMKE RALPH & EVELYN RS	\$6,900.00	\$62.00
3779 N TAYLOR DR	B16-1235	CARSON CHERYL K	\$3,900.00	\$44.00
3730 N CATHERINE DR	B16-1211	SOLARCITY	\$11,933.00	\$231.00
9388 E LAKESHORE DR	B16-1242	STEWART SALLIE L	\$800.00	\$58.00
5650 N ROADRUNNER	B16-1243	SACKRIDER ROBERT F	\$2,000.00	\$23.00
3641 N VALORIE DR	B16-1240	ENERGY SAVINGS HEATING & COOLING,	\$4,367.00	\$127.00
3642 N CATHERINE DR	B16-1250	RAPID RESPONSE SERVICES	\$6,000.00	\$56.00
547 N VERMILION DR	B16-1251	MARSEE CARL AUSTIN & LINDA RUTH	\$1,082.00	\$58.00
3459 N CHRISTINE DR	B16-1252	SUPERIOR ROOFING OF NO. AZ LLC	\$7,802.00	\$68.00
4701 N SPRING DR	B16-1253	NORRIS JESSE V & KATHLEEN P JT	\$11,209.00	\$91.00
4285 N KACHINA WY	B16-1254	ROBERTS JOAN	\$12,906.00	\$97.00
6489 E CLIFTON TE	B16-1259	ROYAL JAMES A & CATHERINE D JT	\$5,900.00	\$56.00
7880 E MANLEY DR	B16-1260	ROBERTS DIANE LIVING TRUST	\$3,900.00	\$44.00
8696 E APACHE DR	B16-1261	MADAFFARI LESLIE A	\$4,884.00	\$50.00
8821 E RAVEN CT	B16-1262	KOOLE FAMILY LIVING TRUST	\$1,540.00	\$23.00
7323 N SUMMIT VIEW DR	B16-1263	HUSTON RICHARD A	\$4,200.00	\$50.00
<b>154 MISC OTHER</b>			<b>\$909,766.00</b>	<b>\$11,976.00</b>

**DEPOSITS**

7901 E WALNUT WY	B16-1086	DAVIS ROBERT HUGH & ARLEE ANN RS		\$59.00
<b>1 DEPOSITS</b>				<b>\$59.00</b>

**TOTAL MISC OTHER**

**\$12,035.00**

**RESIDENTIAL - MOBILE HOME**

11250 E STATE ROUTE	B16-0970	UNIT SETS	\$82,900.00	\$305.00
11250 E STATE ROUTE	B16-0972	UNIT SETS	\$105,862.00	\$305.00
4330 N MOBILE CIRCLE E	B16-0948	UNIT SETS	\$5,000.00	\$305.00
<b>3 MOBILE HOME</b>			<b>\$193,762.00</b>	<b>\$915.00</b>

**DEPOSITS**

11250 E STATE ROUTE	B16-1081	UNIT SETS		\$60.00
11250 E STATE ROUTE	B16-1082	UNIT SETS		\$60.00
11250 E STATE ROUTE	B16-1083	UNIT SETS		\$60.00
<b>3 DEPOSITS</b>				<b>\$180.00</b>

<i>Address</i>	<i>Permit Number</i>	<i>Owner/Contractor</i>	<i>Valuation</i>	<i>Amount</i>
<b>TOTAL MOBILE HOME</b>				<b>\$1,095.00</b>
<b>RESIDENTIAL - MULTI FAMILY NEW</b>				
7251 E SPOUSE DR	B16-0632	LSA PROPERTIES	\$209,786.00	\$1,676.00
3350 N YAVAPAI CT	B16-0763	PRIMARY BUILDERS LLC	\$243,624.00	\$1,127.00
4679 N VIEWPOINT DR	B16-0765	PRIMARY BUILDERS LLC	\$257,241.00	\$1,162.00
<b>3 MULTI FAMILY NEW</b>			<b>\$710,651.00</b>	<b>\$3,965.00</b>
<b>TOTAL MULTI FAMILY NEW</b>				<b>\$3,965.00</b>
<b>RESIDENTIAL - NEW</b>				
<b>DEPOSITS</b>				
8572 E EASTRIDGE DR	B16-1256	PRESCOTT VALLEY COMMERCIAL DEV GROUP		\$300.00
<b>1 DEPOSITS</b>				<b>\$300.00</b>
<b>TOTAL NEW</b>				<b>\$300.00</b>
<b>RESIDENTIAL - SINGLE FAMILY NEW</b>				
4245 N CAMBRIDGE AV	B16-1004	UNIVERSAL HOMES INC*	\$204,074.00	\$1,079.00
4259 N CAMBRIDGE AV	B16-1009	UNIVERSAL HOMES INC*	\$207,550.00	\$1,088.00
6198 E GARNET PL	B16-1010	UNIVERSAL HOMES INC*	\$207,550.00	\$1,088.00
6228 E GARNET PL	B16-1011	UNIVERSAL HOMES INC*	\$207,550.00	\$1,088.00
1483 N RANGE VIEW CR	B15-0753	ESTANCIA COMMUNITIES	\$212,734.00	\$1,101.00
5531 N CATTLEMEN DR	B16-0766	NTN CONSTRUCTION	\$227,464.00	\$1,684.00
3439 N VALLEY VIEW DR	B16-0800	BRUCE GARY/JULIE	\$208,395.00	\$1,612.00
3885 N MARDEN LN	B16-1037	UNIVERSAL HOMES INC*	\$179,049.00	\$1,024.00
3877 N MARDEN LN	B16-1038	UNIVERSAL HOMES INC*	\$179,049.00	\$1,024.00
6210 E DUTTON DR	B16-1039	UNIVERSAL HOMES INC*	\$216,595.00	\$1,107.00
4311 N CAMBRIDGE AV	B16-1041	UNIVERSAL HOMES INC*	\$204,074.00	\$1,079.00
12951 E RAMOS ST	B16-1053	EVEREST RFC INC	\$224,355.00	\$1,029.00
12966 E VEGA ST	B16-1054	EVEREST RFC INC	\$230,543.00	\$1,041.00
12680 E ORTIZ ST	B16-1057	EVEREST RFC INC	\$204,502.00	\$981.00
936 N DIAZ ST	B16-1059	EVEREST RFC INC	\$186,460.00	\$941.00
12990 E VEGA ST	B16-1060	EVEREST RFC INC	\$189,515.00	\$947.00
12684 E SUSURRO ST	B16-1072	EH QUAILWOOD II LLC	\$274,448.00	\$1,141.00
12676 E SUSURRO ST	B16-1073	EH QUAILWOOD II LLC	\$179,528.00	\$923.00
8024 N ANCIENT TR	B16-0578	RESERVE BUILDERS LLC	\$223,412.00	\$1,665.00
9374 E MANZANITA CR	B16-0862	HENZE GARY	\$235,130.00	\$1,720.00
6245 E DUTTON DR	B16-1089	UNIVERSAL HOMES INC*	\$206,624.00	\$1,085.00
4009 N PEMBROKE ST	B16-1092	UNIVERSAL HOMES INC*	\$255,744.00	\$1,201.00
4005 N PEMBROKE ST	B16-1093	UNIVERSAL HOMES INC*	\$243,726.00	\$1,173.00
6263 E SEARLE PL	B16-1094	UNIVERSAL HOMES INC*	\$210,100.00	\$1,095.00
8918 N SHOTGUN ST	B16-0910	KING RONALD	\$315,812.00	\$2,043.00
7774 E LAVENDER LP	B16-1126	MHI RESIDENTIAL, INC	\$202,039.00	\$975.00
7778 E LAVENDER LP	B16-1127	MHI RESIDENTIAL, INC	\$176,363.00	\$1,016.00

<i>Address</i>	<i>Permit Number</i>	<i>Owner/Contractor</i>	<i>Valuation</i>	<i>Amount</i>
8337 N PRAIRIE VIEW	B16-1132	VIEWPOINT NORTH I LLC	\$247,810.00	\$1,082.00
8337 N RAINBOW VISTA	B16-1133	VIEWPOINT NORTH I LLC	\$250,732.00	\$1,090.00
8271 N SUNSET RIDGE	B16-1134	VIEWPOINT NORTH I LLC	\$311,378.00	\$1,228.00
12961 E GONZALEZ ST	B16-1157	EVEREST RFC OMC	\$272,789.00	\$388.00
7875 E RAMBLIN RANCH	B16-1163	DORN HOMES	\$329,644.00	\$1,279.00
8492 N PRAIRIE VIEW	B16-1177	VIEWPOINT NORTH I LLC	\$244,420.00	\$1,075.00
6215 E GARNET PL	B16-1171	UNIVERSAL HOMES INC*	\$204,074.00	\$1,079.00
6201 E GARNET PL	B16-1172	UNIVERSAL HOMES INC*	\$207,550.00	\$1,088.00
4033 N PEMBROKE ST	B16-1173	UNIVERSAL HOMES INC*	\$326,425.00	\$1,362.00
6215 E EXTON PL	B16-1175	UNIVERSAL HOMES INC*	\$241,176.00	\$1,167.00
8241 N SAGE VISTA	B16-1158	VIEWPOINT NORTH	\$279,948.00	\$1,159.00
12694 E SUSURRO ST	B16-1166	DORN HOMES INC	\$200,457.00	\$971.00
12702 E SUSURRO ST	B16-1167	DORN HOMES INC	\$196,305.00	\$962.00
1549 N RANGE VIEW CR	B15-0740	ESTANCIA COMMUNITIES	\$258,315.00	\$1,206.00
1486 N RANGE VIEW CR	B15-0746	ESTANCIA COMMUNITIES	\$212,734.00	\$1,101.00
1546 N RANGE VIEW CR	B15-0758	ESTANCIA COMMUNITIES	\$233,465.00	\$1,150.00
6229 E GARNET PL	B16-1225	UNIVERSAL HOMES INC*	\$207,550.00	\$1,088.00
6233 E SEARLE PL	B16-1226	UNIVERSAL HOMES INC*	\$216,595.00	\$1,107.00
884 N DIAZ ST	B16-1229	EVEREST RFC INC	\$179,531.00	\$924.00
902 N DIAZ ST	B16-1230	EVEREST RFC INC	\$185,380.00	\$938.00
4661 N SALEM PL	B16-1237	UNIVERSAL HOMES INC*	\$169,814.00	\$1,000.00
4665 N SALEM PL	B16-1238	UNIVERSAL HOMES INC*	\$178,540.00	\$1,022.00
<b>49 SINGLE FAMILY NEW</b>			<b>\$10,967,017.00</b>	<b>\$55,415.00</b>

**DEPOSITS**

8161 N RACEHORSE RD	B16-1154	RESERVE BUILDERS LLC		\$100.00
1478 N LUCKY DRAW RD	B16-1268	BRADEN HOMES, INC		\$100.00
12951 E RAMOS ST	B16-1053	EVEREST RFC INC		\$100.00
12966 E VEGA ST	B16-1054	EVEREST RFC INC		\$100.00
12680 E ORTIZ ST	B16-1057	EVEREST RFC INC		\$100.00
936 N DIAZ ST	B16-1059	EVEREST RFC INC		\$100.00
12990 E VEGA ST	B16-1060	EVEREST RFC INC		\$100.00
12684 E SUSURRO ST	B16-1072	EH QUAILWOOD II LLC		\$100.00
12676 E SUSURRO ST	B16-1073	EH QUAILWOOD II LLC		\$100.00
7774 E LAVENDER LP	B16-1126	MHI RESIDENTIAL, INC		\$100.00
8337 N PRAIRIE VIEW	B16-1132	VIEWPOINT NORTH I LLC		\$100.00
8337 N RAINBOW VISTA	B16-1133	VIEWPOINT NORTH I LLC		\$100.00
8271 N SUNSET RIDGE	B16-1134	VIEWPOINT NORTH I LLC		\$100.00
12961 E GONZALEZ ST	B16-1157	EVEREST RFC OMC		\$849.00
7875 E RAMBLIN RANCH	B16-1163	DORN HOMES		\$100.00
8492 N PRAIRIE VIEW	B16-1177	VIEWPOINT NORTH I LLC		\$100.00
8241 N SAGE VISTA	B16-1158	VIEWPOINT NORTH		\$100.00
12694 E SUSURRO ST	B16-1166	DORN HOMES INC		\$100.00
12702 E SUSURRO ST	B16-1167	DORN HOMES INC		\$100.00
884 N DIAZ ST	B16-1229	EVEREST RFC INC		\$100.00
902 N DIAZ ST	B16-1230	EVEREST RFC INC		\$100.00

<i>Address</i>	<i>Permit Number</i>	<i>Owner/Contractor</i>	<i>Valuation</i>	<i>Amount</i>
<b>21 DEPOSITS</b>				<b>\$2,849.00</b>
<b>TOTAL SINGLE FAMILY NEW</b>				<b>\$58,264.00</b>

<b>RESIDENTIAL - ZONING</b>
-----------------------------

4245 N CAMBRIDGE AV	Z16-0240	UNIVERSAL HOMES INC*	\$0.00	\$35.00
4259 N CAMBRIDGE AV	Z16-0242	UNIVERSAL HOMES INC*	\$5,490.00	\$35.00
6198 E GARNET PL	Z16-0243	UNIVERSAL HOMES INC*	\$12,900.00	\$59.00
6228 E GARNET PL	Z16-0244	UNIVERSAL HOMES INC*	\$6,480.00	\$35.00
11250 E STATE ROUTE	Z16-0227	UNIT SETS	\$500.00	\$15.00
11250 E STATE ROUTE	Z16-0228	UNIT SETS	\$500.00	\$15.00
5218 N VERDE LN	Z16-0250	LIRA PHILIP R & TRACI A RS	\$10,000.00	\$35.00
7760 E LOOS DR	Z16-0251	VARGAS JOSE G & SUSIE N JT	\$300.00	\$15.00
4459 N AGUA FRIA DR	Z16-0252	SCHREFFLER TYLER &	\$1,500.00	\$25.00
1371 N WIDE OPEN TR	Z16-0247	ERNEST BRATCHER	\$1,000.00	\$15.00
7732 E SPANISH MOSS	Z16-0253	HAGEN BUFFY	\$1,100.00	\$15.00
3877 N MARDEN LN	Z16-0254	UNIVERSAL HOMES INC*	\$3,330.00	\$35.00
3885 N MARDEN LN	Z16-0255	UNIVERSAL HOMES INC*	\$3,330.00	\$35.00
6210 E DUTTON DR	Z16-0256	UNIVERSAL HOMES INC*	\$6,150.00	\$35.00
4311 N CAMBRIDGE AV	Z16-0257	UNIVERSAL HOMES INC*	\$6,570.00	\$35.00
12951 E RAMOS ST	Z16-0259	EH QUAILWOOD MEADOWS LLC	\$2,500.00	\$35.00
12966 E VEGA ST	Z16-0260	EH QUAILWOOD MEADOWS LLC	\$2,800.00	\$35.00
12680 E ORTIZ ST	Z16-0261	EH QUAILWOOD LLC	\$2,500.00	\$35.00
936 N DIAZ ST	Z16-0262	EH QUAILWOOD MEADOWS LLC	\$2,800.00	\$35.00
12990 E VEGA ST	Z16-0263	EH QUAILWOOD MEADOWS LLC	\$2,800.00	\$35.00
12684 E SUSURRO ST	Z16-0265	EH QUAILWOOD II LLC	\$2,200.00	\$35.00
12676 E SUSURRO ST	Z16-0266	EH QUAILWOOD II LLC	\$2,200.00	\$35.00
4737 N LAVA LN	Z16-0271	SHOUFER FAMILY LIVING TRUST	\$2,647.00	\$15.00
4330 N MOBILE CIRCLE E	Z16-0221	UNIT SETS	\$100.00	\$15.00
3571 N VALORIE DR	Z16-0276	TISSOT FAMILY TRUST	\$550.00	\$35.00
4321 N PLAINSMAN WY	Z16-0159	SUTA TONY M &	\$4,459.00	\$35.00
891 N PONDEROSA PINE	Z16-0270	GAFFORD JERRY & NANCY	\$1,000.00	\$55.00
6245 E DUTTON DR	Z16-0272	UNIVERSAL HOMES INC*	\$6,060.00	\$35.00
4009 N PEMBROKE ST	Z16-0273	UNIVERSAL HOMES INC*	\$5,670.00	\$35.00
4005 N PEMBROKE ST	Z16-0274	UNIVERSAL HOMES INC*	\$5,880.00	\$35.00
6263 E SEARLE PL	Z16-0275	UNIVERSAL HOMES INC*	\$7,170.00	\$35.00
7869 E SPANISH MOSS	Z16-0278	MCDOWELL RACHEL E	\$150.00	\$25.00
7828 E PAINTED WAGON	Z16-0280	REED KAREN M	\$9,500.00	\$35.00
7774 E LAVENDER LP	Z16-0279	MHI RESIDENTIAL, INC	\$2,910.00	\$35.00
7778 E LAVENDER LP	Z16-0281	MHI RESIDENTIAL, INC	\$1,740.00	\$25.00
8337 N PRAIRIE VIEW	Z16-0283	DORN HOMES	\$3,500.00	\$35.00
8337 N RAINBOW VISTA	Z16-0284	DORN HOMES	\$3,000.00	\$35.00
8271 N SUNSET RIDGE	Z16-0285	YAVAPAI TITLE AGENCY INC TRUST 371	\$3,500.00	\$59.00
4350 N BONITA WY	Z16-0286	BARTON JAMES E & ROSEMARY RS	\$3,000.00	\$35.00

<i>Address</i>	<i>Permit Number</i>	<i>Owner/Contractor</i>	<i>Valuation</i>	<i>Amount</i>
4580 N CALLE SANTA	Z16-0258	PRESCOTT FENCE CO	\$3,302.00	\$35.00
8254 N SAGE VISTA	Z16-0282	MATTHEWS RONALD C & SUSAN C JT	\$3,500.00	\$15.00
7636 E LAS FLORES AV	Z16-0289	GUSTAFSON GLEN R	\$100.00	\$25.00
1138 N CLOUD CLIFF PA	Z16-0277	SHAFFER RICHARD T & MAURA L RS	\$5,975.00	\$35.00
12961 E GONZALEZ ST	Z16-0287	EVEREST RFC OMC	\$2,500.00	\$35.00
7875 E RAMBLIN RANCH	Z16-0290	DORN HOMES	\$3,800.00	\$35.00
5164 N LONG RIFLE RD	Z16-0299	LANGLAIS RICHARD F SR & CARLEEN E	\$2,400.00	\$25.00
7157 E SAGE BUTTE	Z16-0300	VORBRICH PATRICIA J & STEVEN C RS	\$2,300.00	\$15.00
10205 E OLD BLACK CANYON	Z15-0366	EVANS RICHARD C & PATRICIA A RS	\$11,700.00	\$35.00
8492 N PRAIRIE VIEW	Z16-0298	VIEWPOINT NORTH I LLC	\$3,100.00	\$35.00
4876 N COLUMBINE DR	Z16-0302	ESTRELLA ELIZABETH C &	\$1,200.00	\$35.00
4876 N COLUMBINE DR	Z16-0303	ESTRELLA ELIZABETH C &	\$700.00	\$15.00
4457 N RANGER RD	Z16-0305	EICHMAN FAMILY TRUST	\$800.00	\$25.00
5570 N MESQUITE DR	Z16-0308	MARTINEZ RAUL R & GENEVIEVE L RS	\$1,000.00	\$25.00
6215 E GARNET PL	Z16-0294	UNIVERSAL HOMES INC*	\$7,170.00	\$35.00
6201 E GARNET PL	Z16-0295	UNIVERSAL HOMES INC*	\$10,770.00	\$59.00
4033 N PEMBROKE ST	Z16-0296	UNIVERSAL HOMES INC*	\$5,010.00	\$35.00
6215 E EXTON PL	Z16-0297	UNIVERSAL HOMES INC*	\$6,330.00	\$35.00
3379 N CATHERINE DR	Z16-0301	ROWNTREE JAMES & LYNDA A JT	\$2,600.00	\$15.00
7828 E PAINTED WAGON	Z16-0304	TUFF SHED, INC	\$3,755.00	\$15.00
7870 E LARKSPUR LN	Z16-0306	NATIONWIDE ASSETS LLC	\$1,000.00	\$25.00
8241 N SAGE VISTA	Z16-0288	VIEWPOINT NORTH	\$3,500.00	\$35.00
12694 E SUSURRO ST	Z16-0291	DORN HOMES INC	\$2,500.00	\$35.00
12702 E SUSURRO ST	Z16-0292	DORN HOMES INC	\$2,400.00	\$35.00
4717 N NOEL DR	Z16-0307	THOMPSON MITCHELL D & KIMBERLY M	\$1,000.00	\$25.00
6060 E PARAPET CR	Z16-0309	RAWLUK DAVID	\$250.00	\$25.00
6060 E PARAPET CR	Z16-0313	RAWLUK DAVID	\$200.00	\$15.00
1550 N RANGE VIEW CR	Z16-0310	UNIVEST-STONERIDGE GOLF LLC UI &	\$156.00	\$25.00
1483 N RANGE VIEW CR	Z16-0311	UNIVEST-STONERIDGE GOLF LLC UI &	\$1,872.00	\$25.00
1546 N RANGE VIEW CR	Z16-0312	UNIVEST-STONERIDGE GOLF LLC UI &	\$1,898.00	\$25.00
4034 N SHERIDAN LN	Z16-0318	LANDSCAPE NOW INC	\$12,160.00	\$35.00
6229 E GARNET PL	Z16-0314	UNIVERSAL HOMES INC*	\$6,780.00	\$35.00
6233 E SEARLE PL	Z16-0315	UNIVERSAL HOMES INC*	\$9,000.00	\$35.00
9671 E TOWAGO DR	Z16-0317	DREVES DAVID W & CHERIE L RS	\$1,460.00	\$25.00
884 N DIAZ ST	Z16-0319	EVEREST RFC INC	\$2,800.00	\$35.00
902 N DIAZ ST	Z16-0320	EVEREST RFC INC	\$3,000.00	\$35.00
4661 N SALEM PL	Z16-0321	UNIVERSAL HOMES INC*	\$3,990.00	\$35.00
4665 N SALEM PL	Z16-0322	UNIVERSAL HOMES INC*	\$4,050.00	\$35.00
<b>77 ZONING</b>			<b>\$273,814.00</b>	<b>\$2,387.00</b>
<b>TOTAL ZONING</b>				<b>\$2,387.00</b>



<b>REVIEW - MASTER PLAN REVIEW</b>
------------------------------------

**0 MASTER PLAN REVIEW**

**DEPOSITS**

MS16-0009	MANDALAY COMMUNITIES	\$125.00
MS16-0010	MANDALAY COMMUNITIES	\$75.00
MS16-0011	PRIMARY BUILDERS	\$250.00
MS16-0012	PRIMARY BUILDERS	\$300.00
MS16-0013	DORN HOMES	\$150.00
MS16-0014		\$400.00
MS16-0015	DORN HOMES	\$650.00

**7 DEPOSITS**

**\$1,950.00**

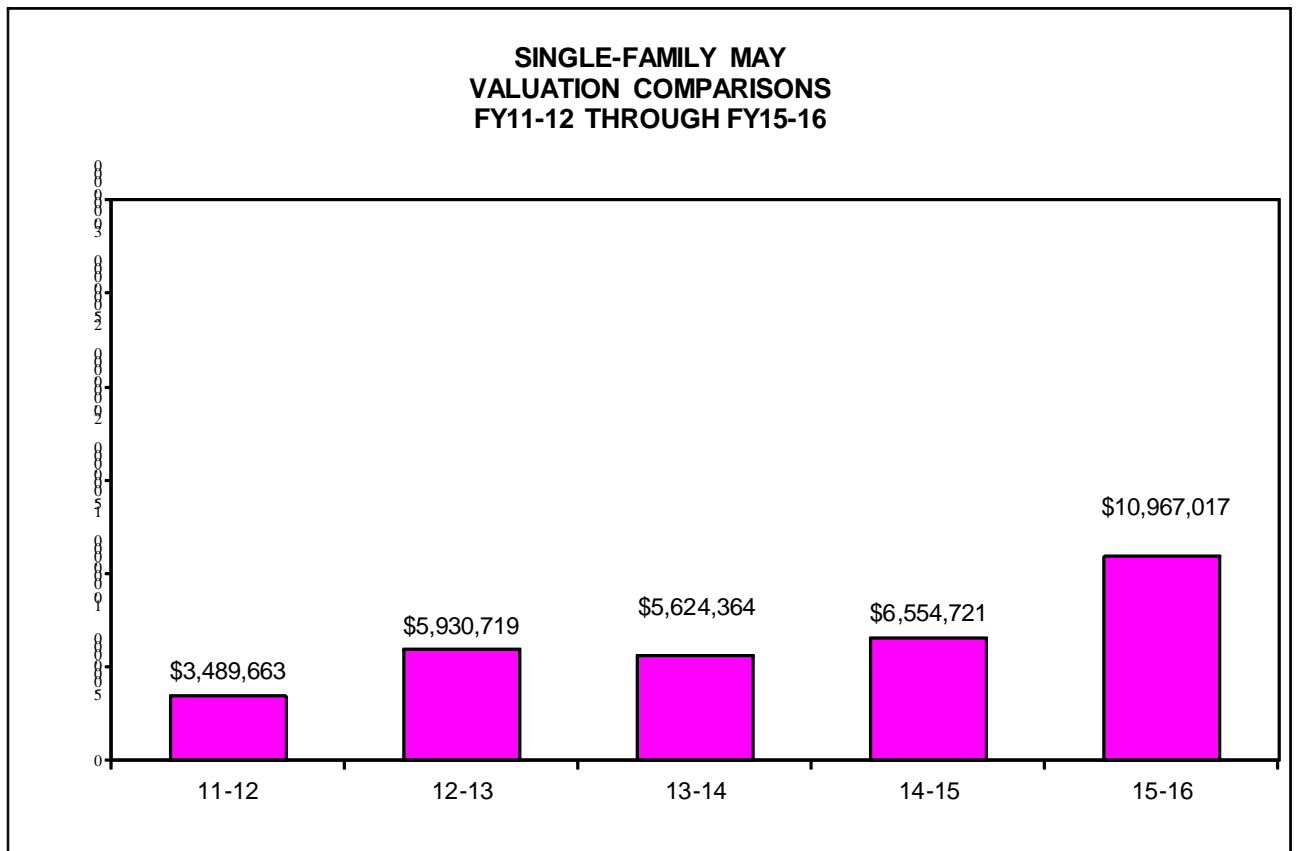
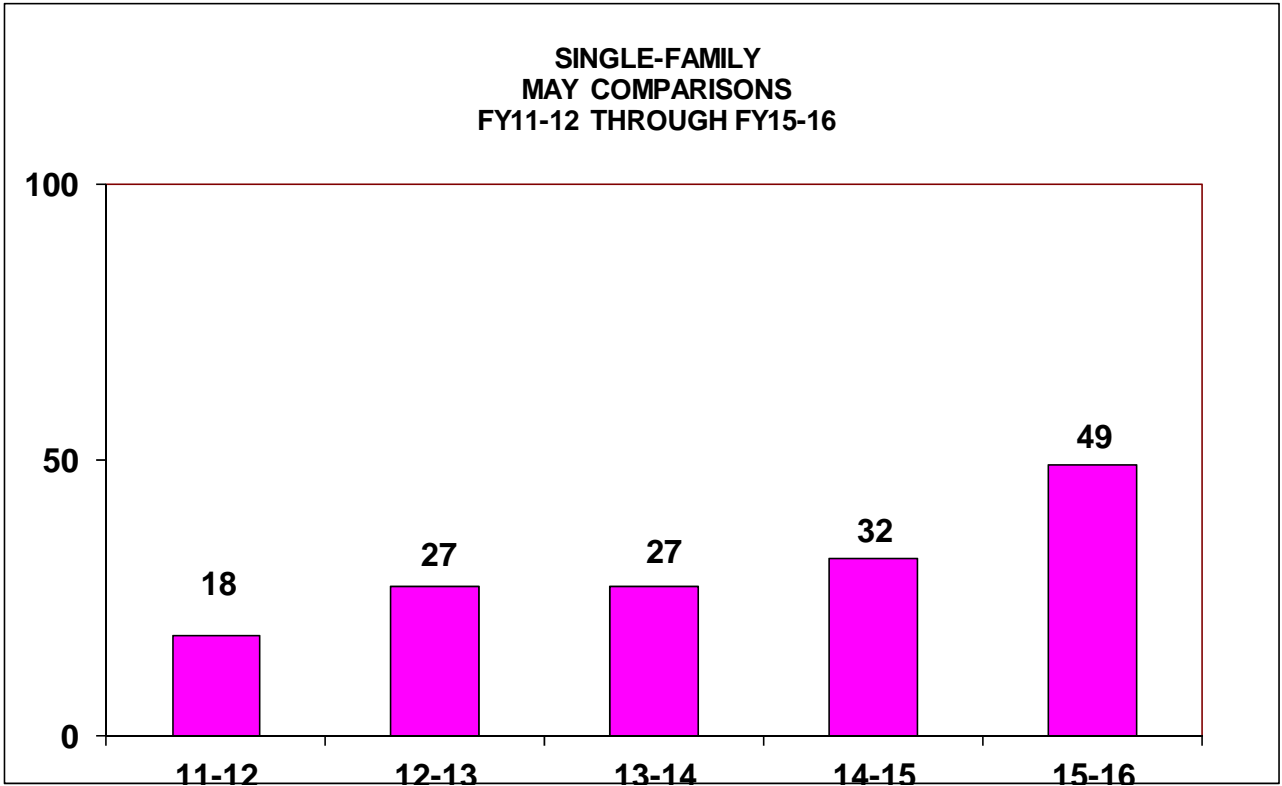
**TOTAL MASTER PLAN REVIEW**

**\$1,950.00**

<b>TOTAL PERMITS -</b>	<b>332</b>	<b>\$14,763,334.00</b>	<b>\$90,487.00</b>
------------------------	------------	------------------------	--------------------

<b>Overall Total :</b>	<b>\$96,410.00</b>
------------------------	--------------------

# BUILDING DIVISION



# BUILDING DIVISION

