

Monthly Staff Report



Community Development Department

- ▶ *Planning & Development*
- ▶ *Neighborhood Services/ Code Enforcement*
- ▶ *Building/Safety*

**JUNE
2016**

Inside this issue:

Planning & Zoning Commission	2
Building Board of Appeals	2
Board of Adjustment	3
Code Enforcement	4
Building Division	5-18

Our mission statement:

In a courteous and efficient manner, provide services to the community to assist with the planned, quality development of the Town of Prescott Valley.



PLANNING & ZONING COMMISSION

There were no items for review by the Planning & Zoning Commission in June, 2016; therefore, the Commission did not convene.

BUILDING BOARD OF APPEALS

There were no items for review by the Building Board of Appeals in June, 2016; therefore, the Board did not convene.

BOARD OF ADJUSTMENT

The following listing of agenda items represents materials discussed by the Board of Adjustment during regular session on June 27, 2016 at 5:30 p.m.

Members Present: Chairperson Shimmin, Member Wood, Member Gamble, and Member Johnson. Members absent: Vice-Chairperson Kyle. Staff present: Fernando Gonzalez, Code Enforcement Supervisor, Kristi Jones, Administrative Specialist and Carrie Stutte, Administrative Aide.

Action Items

1. Election of Officers

Chairperson Shimmin moved to defer the Election of Officers to the July 25, 2016 meeting when a full Board will be present. Member Gamble seconded the motion. Motion carried unanimously by roll call vote of those members present.

2. **UP16-001.** Upon the application of Davin Benner, Granite Basin Engineering, Inc., Agent for Business Management Services, Int'l., a request for a Use Permit per Section 13-15-070.C.10, of the Town of Prescott Valley Zoning Ordinance in order to expand the maximum medical marijuana cultivation facility square footage. The subject property is located in Prescott Valley, APN# 402-14-239X.

Action UP16-001:

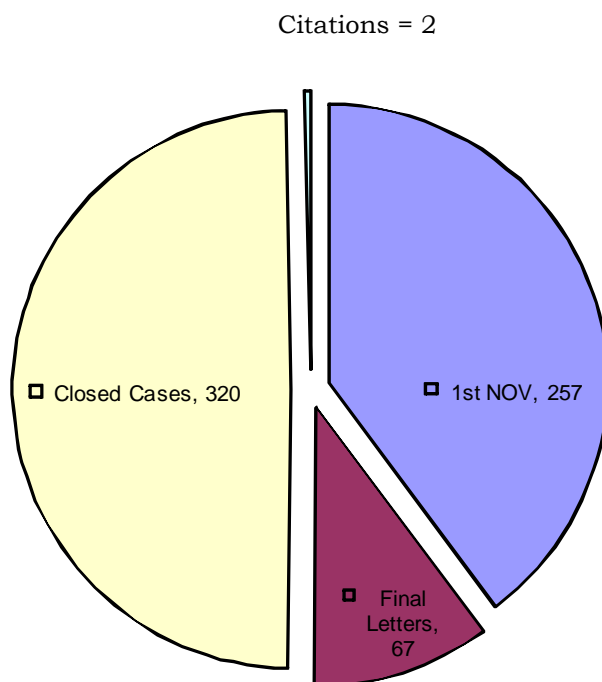
Chairperson Shimmin moved to approve UP16-001 as submitted with the following conditions:

1. The applicant or his agents obtain all state and local permits and licenses.
2. Building permits must be obtained prior to any improvements or construction;
3. That the expansion conforms to the Town Council approved Final Development plan.
4. That the duration of the Use Permit be limited to two (2) years and subject to renewal at that time.

Member Johnson seconded the motion. Motion passed 3:1 by roll call vote of those members present.

CODE ENFORCEMENT

June 2016 Letter Totals



Total Violation Notices: 646

COMMUNITY DEVELOPMENT TOWN OF PRESCOTT VALLEY

06/01/2016 To 06/30/2016

Address	Permit Number	Owner/Contractor	Valuation	Amount
COMMERCIAL - APARTMENT				
0 APARTMENT				
TOTAL APARTMENT				\$0.00
COMMERCIAL - DEMOLITION				
8030 E FLORENTINE RD	B16-1326	MJI	\$500.00	\$100.00
2970 N PARK AV	B16-1475	PRECOTT VALLEY SIGNATURE ENT	\$3,000.00	\$100.00
2 DEMOLITION			\$3,500.00	\$200.00
TOTAL DEMOLITION				\$200.00
COMMERCIAL - GARAGES, CARPORTS				
0 GARAGES, CARPORTS				
TOTAL GARAGES, CARPORTS				\$0.00
COMMERCIAL - IMPROVEMENTS				
6240 E STATE ROUTE 69	B16-1184	KAUR VICTOR	\$7,500.00	\$235.00
3050 N NAVAJO DR	B16-1228	O LEARY JAMES F & TATIANA RS	\$250.00	\$41.00
2820 N PLEASANT VIEW	B16-1321	FIRST SO BAPTIST CHURCH OF PRES	\$8,000.00	\$233.00
8086 E FLORENTINE RD	B16-1373	SIGNS PLUS	\$7,900.00	\$245.00
7120 E PAV WY	B16-1374	VANDEN EYKEL ENTERPRISES LLC	\$2,500.00	\$97.00
6000 E LONG LOOK DR	B16-1375	HUMBOLDT UNIFIED SCHOOL DISTRICT	\$15,000.00	\$376.00
5963 E STATE ROUTE 69	B16-1265	DUTCH BROS CORP	\$15,386.00	\$431.00
7540 E COCOPAH DR	B16-1409	SILVA ROBERT D & MARY-LYNN FRANCINE	\$900.00	\$115.00
8 IMPROVEMENTS			\$57,436.00	\$1,772.00
DEPOSITS				
1344 N PRESCOTT COUNTRY	B16-1470	OUT FOR BIDS		\$100.00
1 DEPOSITS				\$100.00
TOTAL IMPROVEMENTS				\$1,872.00
COMMERCIAL - MISC OTHER				
1478 N LUCKY DRAW DR	B16-1328	BRADEN HOMES, INC	\$1,250.00	\$258.00
5030 N SADDLEBACK	B16-1156	SWARTWOUT FAMILY LIVING TRUST	\$315.00	\$126.00
7351 E CIVIC CR	B16-1403	TOWN OF PRESCOTT VALLEY	\$4,980.00	\$127.00
9280 E LAKESHORE DR	B16-1426	PRIMARY BUILDERS LLC	\$5.00	\$24.00

<i>Address</i>	<i>Permit Number</i>	<i>Owner/Contractor</i>	<i>Valuation</i>	<i>Amount</i>
4679 N VIEWPOINT DR	B16-1427	PRIMARY BUILDERS LLC	\$100.00	\$60.00
2820 N PLEASANT VIEW	B16-1361	FIRST SO BAPTIST CHURCH OF PRES	\$1,800.00	\$83.00
8201 E STATE ROUTE 69	B16-1436	OIL CAN HENRY	\$4,600.00	\$127.00
3201 N MAIN ST	B16-1487	ENTERTAINMENT CENTER COMMUNITY FAC	\$4,000.00	\$150.00
8 MISC OTHER			\$17,050.00	\$956.00
TOTAL MISC OTHER				\$956.00
COMMERCIAL - MOBILE HOME				
0 MOBILE HOME				
TOTAL MOBILE HOME				\$0.00
COMMERCIAL - NEW				
5613 E STATE ROUTE 69	B16-1159	YK COMMERCIAL REALTY LLC	\$1,036,405.0	\$5,386.00
8572 E EASTRIDGE DR	B16-1515	PRESCOTT VALLEY COMMERCIAL DEV GROUP	\$3,024.00	\$112.00
2 NEW			\$1,039,429.00	\$5,498.00
TOTAL NEW				\$5,498.00
COMMERCIAL - ZONING				
5501 N WESTERN BL	Z16-0386	CHRISTIAN FELLOWSHIP CHURCH INC	\$250.00	\$25.00
1 ZONING			\$250.00	\$25.00
TOTAL ZONING				\$25.00

<i>Address</i>	<i>Permit Number</i>	<i>Owner/Contractor</i>	<i>Valuation</i>	<i>Amount</i>
RESIDENTIAL - DEMOLITION				
4320 N ROMERO CIRCLE	B16-1408	SPE SYSTEMS INC	\$4,500.00	\$50.00
1 DEMOLITION			\$4,500.00	\$50.00
TOTAL DEMOLITION				\$50.00
RESIDENTIAL - GARAGES, CARPORTS				
845 N MESQUITE TREE	B16-1047	WALKER ROBERT D & SANDRA	\$2,940.00	\$112.00
11250 E STATE ROUTE	B16-1244	UNIT SETS	\$8,568.00	\$128.00
4457 N RANGER RD	B16-1205	EICHMAN FAMILY TRUST	\$630.00	\$73.00
6101 N RIM DR	B16-1227	WILSON FAMILY TRUST	\$982.00	\$73.00
8301 N SABLE WY	B16-1339	SUNBURST PATIOS LLC	\$16,500.00	\$210.00
6656 E DESPERADO DR	B16-1340	TEETOR REVOCABLE TRUST	\$2,800.00	\$84.00
13060 E GONZALEZ ST	B16-1341	SUNBURST PATIOS LLC	\$5,000.00	\$102.00
4683 N KIRKWOOD AV	B16-1360	SUNBURST PATIOS LLC	\$2,400.00	\$84.00
788 N MORALES ST	B16-1368	STANLEY STEEL	\$3,395.00	\$137.00
7047 E HORIZON WY	B16-1420	MCFADDEN ANDREW & DENISE REVOCABLE	\$1,001.00	\$73.00
3025 N MOUNTAIN VIEW	B16-1170	SIMS BRANDEN D	\$60,000.00	\$922.00
5140 N ROBERT RD	B16-1248	OCHOA JUAN F LOPEZ	\$1,400.00	\$73.00
4290 N BAINSBURY DR	B16-1519	WATERS CRAIG AND SUSAN	\$3,000.00	\$84.00
8708 N POWDERHORN	B16-1520	SUNBURST PATIOS LLC	\$6,500.00	\$120.00
13039 E SANDOVAL ST	B16-1521	SUNBURST PATIOS LLC	\$3,800.00	\$93.00
809 N PONDEROSA PINE	B16-1522	SUNBURST PATIOS LLC	\$2,900.00	\$74.00
845 N MESQUITE TREE	B16-1523	WALKER ROBERT D & SANDRA J RS	\$8,568.00	\$128.00
17 GARAGES, CARPORTS			\$130,384.00	\$2,569.00
TOTAL GARAGES, CARPORTS				\$2,569.00
RESIDENTIAL - IMPROVEMENTS				
12713 E SUSURRO ST	B16-1239	DORN HOMES INC	\$1,200.00	\$73.00
3801 N ROBIN DR	B16-1338	TIXIER JASON CYRIL	\$500.00	\$31.00
7633 E TUMBLEWEED	B16-1348	YAVAPAI PLUMBING & HEATING	\$783.00	\$58.00
3631 N SHARON DR	B16-1198	MONREAL JOHN & TAMERA V JT	\$2,000.00	\$73.00
7673 E NIGHTINGALE STAR	B16-1206	OWENS CHARLES F JR & AMBER R RS	\$3,960.00	\$127.00
11250 E STATE ROUTE	B16-1288	HOME TECH FOUNDATION SYSTEM	\$4,500.00	\$152.00
5385 N BREMONT WY	B16-1286	PUIG JOSE EFREN &	\$16,480.00	\$345.00
12989 E GONZALEZ ST	B16-1303	LEWIS MICHAEL & NICOLE JT	\$9,264.00	\$267.00
7891 E RAMBLIN RANCH	B16-1241	DORN HOMES	\$1,200.00	\$73.00
5348 N CORD DR	B16-1372	WALLACE BARRY A & MOLLY J JT	\$4,000.00	\$127.00
7920 E BUENA VISTA DR	B16-1418	GAYDOSH NANCY K	\$75,000.00	\$926.00
8430 N PEPPERBOX RD	B16-1399	SUNBURST PATIOS LLC	\$1,680.00	\$50.00
8510 N PEPPERBOX RD	B16-1400	SUNBURST PATIOS LLC	\$2,100.00	\$74.00

<i>Address</i>	<i>Permit Number</i>	<i>Owner/Contractor</i>	<i>Valuation</i>	<i>Amount</i>
1917 N MULBERRY	B16-1401	SUNBURST PATIOS LLC	\$1,029.00	\$50.00
4502 N HARWICK DR	B16-1435	ARKIN FAMILY TRUST	\$1,500.00	\$73.00
3360 N TOWER RD	B16-1212	SILVEIRA ANDREW J & BETHANY A RS	\$27,120.00	\$428.00
3456 N CONSTANCE DR	B16-1428	MAGNUSSEN NICOLE L	\$2,000.00	\$98.00
3750 N LYNX LAKE DR	B16-1378	KELLEY FAMILY TRUST UI &	\$31,500.00	\$357.00
18 IMPROVEMENTS			\$185,816.00	\$3,380.00
DEPOSITS				
2845 N MESA DR	B16-1461	ESPINOZA OCTAVIO & ROSALBA JT		\$100.00
3801 N ROBIN DR	B16-1338	TIXIER JASON CYRIL		\$25.00
3750 N LYNX LAKE DR	B16-1378	KELLEY FAMILY TRUST UI &		\$298.00
3 DEPOSITS				\$422.00
TOTAL IMPROVEMENTS				\$3,802.00

RESIDENTIAL - MISC OTHER

8080 E GALE RD	B16-1296	NORTHRIDGE ROOFING, LLC	\$3,900.00	\$44.00
7960 E LAS FLORES AV	B16-1189	RGB RESTORATION & BUILDERS LLC	\$5,100.00	\$18.00
4884 N HARLEQUIN DR	B16-1233	GOLDEN ROOFING & CONST	\$9,500.00	\$79.00
1824 BOND CR	B16-1236	VOLLHARDT STEVEN R & DARLENE M	\$8,500.00	\$73.00
8332 E STATE ROUTE 69	B16-1247	COMMAND ROOFING LLC	\$3,920.00	\$44.00
8472 E LEIGH DR	B16-1255	SMITH CHARLENE K	\$4,050.00	\$50.00
547 N VERMILION DR	B16-1271	MARSEE CARL AUSTIN & LINDA RUTH	\$1,082.00	\$58.00
4161 N BITTERWELL DR	B16-1274	BLAY MARY ANN REV TRUST	\$4,750.00	\$127.00
7756 E PASEO	B16-1276	MARQUEZ EPIFANIO	\$17,105.00	\$126.00
7000 E THRUSH LN	B16-1277	J&S RENOVATIONS	\$4,573.00	\$50.00
5087 N PINTO DR	B16-1278	J&S RENOVATIONS	\$9,368.00	\$79.00
7815 E LAS PALMAS DR	B16-1282	GOLDSTEIN ROBERT K & JILL H RS	\$9,125.00	\$79.00
3601 N STARLIGHT DR	B16-1283	PELTON BRETT R & JUNE JT	\$3,510.00	\$44.00
7726 E LAS PALMAS DR	B16-1224	THEIN RONALD L & BRENDA LOU	\$3,863.00	\$44.00
4501 N LODGEPOLE CT	B16-1245	SOLARCITY	\$18,842.00	\$335.00
7590 N PARADISE FOUND	B16-1246	TOMITA JOHN I & PATRICIA R JT	\$18,799.00	\$335.00
3701 N ETHERIDGE DR	B16-1249	RAPID RESPONSE SERVICES	\$5,000.00	\$50.00
7517 E AMBER RIDGE	B16-1257	SOLARCITY	\$17,585.00	\$320.00
3326 N ROBERT RD	B16-1258	SOLARCITY	\$29,518.00	\$469.00
7276 E FRISCO PEAKS CT	B16-1264	TURNER ANGELA M	\$8,793.00	\$186.00
7637 E NIGHTINGALE STAR	B16-1275	MARICHAL PAUL R & BRENDA L RS	\$4,000.00	\$120.00
4181 N CORNWALL RD	B16-1280	PECORARO JOSEPH A	\$3,716.00	\$44.00
6144 E SUNSET LN	B16-1281	MARSH HELEN L	\$2,917.00	\$38.00
7996 N MUSIC MOUNTAIN	B16-1284	SOLARCITY	\$6,909.00	\$157.00
7612 E AMBER RIDGE	B16-1285	SOLARCITY	\$7,537.00	\$172.00
3121 N STARLIGHT DR	B16-1287	WOODCOCK MICHAEL L & BETTY A JT	\$1,000.00	\$58.00
5359 N DESERT LN	B16-1290	PITZER AIR COND. & BENJAMIN FRANKLIN	\$8,650.00	\$186.00
7081 N VIEWSCAPE DR	B16-1291	J&S RENOVATIONS	\$12,875.00	\$97.00
4649 N MEIXNER RD	B16-1292	MINTER JACK A (BD)	\$10,265.00	\$85.00

<i>Address</i>	<i>Permit Number</i>	<i>Owner/Contractor</i>	<i>Valuation</i>	<i>Amount</i>
3467 N ETHERIDGE DR	B16-1295	NORTHRIDGE ROOFING, LLC	\$2,210.00	\$38.00
3716 N DALE DR	B16-1298	RGB RESTORATION & BUILDERS LLC	\$3,150.00	\$44.00
8333 E YAVAPAI RD	B16-1299	RGB RESTORATION & BUILDERS LLC	\$4,350.00	\$50.00
7861 E MANLEY DR	B16-1300	RGB RESTORATION & BUILDERS LLC	\$4,050.00	\$50.00
7501 E COCOPAH DR	B16-1301	WOODHAM STEVEN R & MERLINDA L	\$5,550.00	\$56.00
8815 E VOLCANO DR	B16-1302	RGB RESTORATION & BUILDERS LLC	\$3,450.00	\$44.00
7900 E SIESTA LN	B16-1306	LOPEZ MARIO & YVONNE K RS	\$1,385.00	\$58.00
8750 E VALLEY RD	B16-1307	BEESON ALAN L & KATHERYN J JT	\$3,780.00	\$44.00
3880 N CATHERINE DR	B16-1308	HAMER LAURA	\$3,667.00	\$44.00
8825 E ROWEL DR	B16-1310	MASTERTON MARILYN (BD)	\$3,640.00	\$44.00
7060 E FOX CR	B16-1311	GUTIERREZ RUDY A JR	\$3,780.00	\$44.00
3240 N BUMBLEBEE DR	B16-1312	YODER JOHN M	\$4,670.00	\$50.00
9491 E SERPENTINE LN	B16-1313	LEGACY ROOFING LLC	\$5,000.00	\$50.00
5062 N STETSON DR	B16-1314	MILLER KEVIN J & CHERYL A JT (BD)	\$9,014.00	\$79.00
5640 N WESTERN BL	B16-1317	RIGGS ROGER A & HEATHER A JT	\$4,300.00	\$50.00
4924 N HARLEQUIN DR	B16-1318	SUPERIOR ROOFING OF NO. AZ LLC	\$7,923.00	\$68.00
7023 E HORIZON WY	B16-1322	J&S RENOVATIONS	\$9,145.00	\$79.00
8130 E PRESCOTT RD	B16-1323	LOWERY GAIL	\$6,329.00	\$62.00
3690 N PLEASANT VIEW	B16-1325	DAY SCOTT E & CATHERINE C JT	\$13,900.00	\$103.00
4733 N STALLION DR	B16-1324	SUPERIOR ROOFING OF NO. AZ LLC	\$2,000.00	\$23.00
6201 N LITTLE PAPOOSE	B16-1329	J&S RENOVATIONS	\$7,910.00	\$68.00
3715 N ETHERIDGE DR	B16-1342	RICE NADINE S TRUST	\$2,993.00	\$38.00
5560 N RANGER RD	B16-1343	MINETTE BRUCE & AUDRA RS	\$6,144.00	\$62.00
7451 E GRANITE VIEW	B16-1347	SWINFORD THOMAS L & SAUNDRA J JT	\$10,638.00	\$85.00
4787 N NORMAN RD	B16-1351	LAVENDER PENELOPE A	\$7,618.00	\$68.00
4775 N NORMAN RD	B16-1354	LAVENDER PENELOPE A	\$7,618.00	\$68.00
7325 E PASEO	B16-1355	LEGAKES PAUL SANFORD	\$7,531.00	\$68.00
6787 E ARDEN CT	B16-1289	SOLARONE ENERGY GROUP	\$10,000.00	\$201.00
5040 N CATTLEMEN DR	B16-1327	SUNRUN INSTALLATIONS	\$5,512.00	\$142.00
7547 E BUENA VISTA DR	B16-1362	REBATH	\$5,000.00	\$127.00
7611 E BUENA VISTA DR	B16-1363	NORTHRIDGE ROOFING, LLC	\$6,133.00	\$62.00
4173 N FIESTA WY	B16-1366	HAMEL DAVE	\$4,900.00	\$50.00
6084 E HANBURY DR	B16-1331	SOLARCITY	\$7,537.00	\$172.00
3401 N CASTLE DR	B16-1371	OSGOOD JAMES D & LINDA K RS	\$2,500.00	\$97.00
8591 E CRATER CT	B16-1376	ENERGY SAVINGS HEATING & COOLING,	\$6,561.00	\$157.00
4267 N CYPRESS CR	B16-1377	MORAN MIKE J & MEREDITH I RS	\$3,873.00	\$112.00
7540 E COCOPAH DR	B16-1379	SILVA ROBERT D & MARY-LYNN FRANCINE	\$3,500.00	\$112.00
7540 E COCOPAH DR	B16-1380	SILVA ROBERT D & MARY-LYNN FRANCINE	\$600.00	\$58.00
7831 E LAS PALMAS DR	B16-1344	RGB RESTORATION & BUILDERS LLC	\$4,200.00	\$50.00
8049 E BARBARA RD	B16-1345	SMITH AARON	\$4,650.00	\$50.00
5382 N CATTLEMEN DR	B16-1388	COMMAND ROOFING LLC	\$3,500.00	\$44.00
3428 N ZIRCON DR	B16-1389	POBURSKI OLIVER &	\$4,060.00	\$50.00
7181 N SUNRISE VISTA	B16-1391	PERALTA RICHARD S & STELLA A TRUST	\$4,900.00	\$50.00
3713 N CONSTANCE DR	B16-1392	ESQUIVEL CRUZ B JR & ARMIDA B RS	\$3,640.00	\$44.00
8580 E RAMBLE WY	B16-1393	WILEY VICKI K	\$4,710.00	\$50.00

<i>Address</i>	<i>Permit Number</i>	<i>Owner/Contractor</i>	<i>Valuation</i>	<i>Amount</i>
6201 N COLT LN	B16-1394	WILLIAMS LOIS GRACE	\$9,670.00	\$79.00
4663 N PENNYCARE ST	B16-1396	YAVAPAI PLUMBING & HEATING	\$283.00	\$41.00
7215 E PIONEER LN	B16-1397	WILLIAMS SHERI D	\$10,578.00	\$85.00
3321 N CASTLE DR	B16-1398	CARLSON LORI A	\$7,000.00	\$62.00
6717 E KILKENNY PL	B16-1369	SOLARCITY	\$13,826.00	\$261.00
9525 E MAGMA DR	B16-1370	SOLARCITY	\$15,073.00	\$290.00
7110 E SUNUP PA	B16-1404	JOHNSON C MICHAEL & SHARON L	\$8,756.00	\$73.00
4234 N CHOLLA DR	B16-1410	BLACK KAREN A	\$3,500.00	\$44.00
3400 N CONSTANCE DR	B16-1412	BOLDA PAUL M & MARY A TRUSTEES	\$3,500.00	\$44.00
4641 N STALLION DR	B16-1413	DUNN GARY E & SALLY L RS	\$3,500.00	\$44.00
8501 E POSSE CR	B16-1414	COLSTOCK ROBERT L AND DELORES M	\$3,700.00	\$44.00
9800 E RANCHO VISTA	B16-1415	GUSTIN JAY WILLIAM & GAIL ANNETTE	\$3,668.00	\$44.00
4449 N LA JOLLA CR	B16-1416	THOMAS KEVIN	\$4,253.00	\$50.00
7449 E PASEO DULCE	B16-1417	CONVER JOHN I	\$3,814.00	\$44.00
4480 N VIEWPOINT DR	B16-1419	KING ROOFING LLC	\$5,900.00	\$56.00
4625 N DESERT FLOWER	B16-1210	STEVERSON JAMES R & KATHY RS	\$12,540.00	\$246.00
8601 E HOPI DR	B16-1357	SUNRUN INSTALLATIONS	\$7,200.00	\$172.00
7814 E BIG STAR TR	B16-1407	SUNRUN INSTALLATIONS	\$2,912.00	\$97.00
4200 N VERDE VISTA DR	B16-1425	CURRAN WILLIAM & SUSAN A RS	\$5,000.00	\$127.00
4148 N ABERDEEN AV	B16-1421	WADSWORTH COLLEEN D (BD)	\$13,189.00	\$261.00
4301 N PRESTON DR	B16-1422	SOLARCITY	\$8,793.00	\$186.00
8600 E BOBCAT TR	B16-1423	SOLARCITY	\$15,701.00	\$290.00
8600 E BOBCAT TR	B16-1424	SOLARCITY	\$2,500.00	\$97.00
4626 N RAVEN DR	B16-1434	TORRES MAGDA	\$100.00	\$41.00
7229 E PINNACLE PASS	B16-1444	J&S RENOVATIONS	\$13,381.00	\$103.00
8660 E CRATER CT	B16-1445	GOODWIN BRIAN & LINDA M JT	\$10,000.00	\$79.00
645 N BLUE SPRUCE DR	B16-1449	WAKEFIELD PATRICIA M	\$1,800.00	\$23.00
4876 N COLUMBINE DR	B16-1450	GUEERRA SONIA	\$3,500.00	\$44.00
7139 E GRANITE PEAKS	B16-1406	BARRETT LAWSON C & JEAN R LIVING	\$3,240.00	\$152.00
8158 N WHISTLING ACRES	B16-1446	SOLARCITY	\$16,239.00	\$305.00
7921 E SIESTA LN	B16-1447	SOLARCITY	\$10,677.00	\$216.00
4960 N AGUA FRIA DR	B16-1448	SOLARCITY	\$16,329.00	\$305.00
7446 N VIEWSCAPE DR	B16-1452	DE GROOT BONNIE B (BD)	\$7,500.00	\$68.00
9700 E TOWAGO DR	B16-1453	RGB RESTORATION & BUILDERS LLC	\$4,350.00	\$50.00
3617 N DALE DR	B16-1454	RGB RESTORATION & BUILDERS LLC	\$3,900.00	\$44.00
7722 N SUNSET RIDGE	B16-1455	DENNEY CAROL	\$4,065.00	\$127.00
5260 N DESERT LN	B16-1457	J&S RENOVATIONS	\$46,519.00	\$652.00
7316 E GRANDVIEW DR	B16-1458	STANLEY J K LIVING TRUST	\$7,500.00	\$68.00
7613 N WINDING TR	B16-1439	GAREY EVELYN	\$4,400.00	\$177.00
4320 N KACHINA WY	B16-1462	HOFFMAN PHILIP C & PATRICIA A JT	\$8,030.00	\$186.00
7146 N VIEWSCAPE DR	B16-1467	MILLER CAROL A	\$9,587.00	\$79.00
8180 E DONNA RD	B16-1473	FLORES GREGORIO & CLARA LUZ JT	\$6,200.00	\$62.00
4435 N DRYDEN ST	B16-1476	WILLHITE KEN	\$300.00	\$41.00
3542 N ROBERT RD	B16-1479	FLORES SAUL RENE BAEZ &	\$3,500.00	\$112.00
5540 N CATTLEMEN DR	B16-1481	NAUGHTON SPENCER Q	\$5,000.00	\$50.00

<i>Address</i>	<i>Permit Number</i>	<i>Owner/Contractor</i>	<i>Valuation</i>	<i>Amount</i>
8182 N WHISTLING ACRES	B16-1482	WEISTER NORBERT E & CONSUELO I	\$9,831.00	\$201.00
8195 E PRESCOTT RD	B16-1483	DELTA MECHANICAL	\$1,082.00	\$58.00
7400 E GRANDVIEW DR	B16-1486	MCFARLAND GENE L & MITCHALENE P JT	\$4,000.00	\$44.00
7441 E PASEO	B16-1494	ENERGY SAVINGS HEATING & COOLING,	\$7,000.00	\$157.00
6217 N LITTLE PAPOOSE	B16-1495	SMITH KELVIN D & KIMBERLY K JT	\$8,089.00	\$192.00
7101 E LOBO WY	B16-1496	FILES ROBERT A & NANCY E JT	\$6,267.00	\$62.00
7411 E SCENIC WY	B16-1497	RGB RESTORATION & BUILDERS LLC	\$4,350.00	\$50.00
7656 E COCOPAH DR	B16-1498	RGB RESTORATION & BUILDERS LLC	\$4,200.00	\$50.00
8643 E RUSTLER DR	B16-1499	WILLIAMS FAMILY TRUST	\$3,900.00	\$44.00
4798 N STALLION DR	B16-1500	RGB RESTORATION & BUILDERS LLC	\$4,050.00	\$50.00
4621 N STALLION DR	B16-1501	RGB RESTORATION & BUILDERS LLC	\$3,450.00	\$44.00
7225 E GRANDVIEW DR	B16-1502	SMITH CHARLES L & DELTA J REV LIV	\$5,250.00	\$56.00
6250 N LITTLE PAPOOSE	B16-1503	SMITH KELVIN	\$4,800.00	\$50.00
3643 N CONSTANCE DR	B16-1504	RGB RESTORATION & BUILDERS LLC	\$3,450.00	\$44.00
7488 E SCENIC WY	B16-1505	RICKARD ROBERT JAMES	\$11,952.00	\$91.00
8601 E RAMBLE WY	B16-1506	WEBB JOSEPH D & DONNITA RS	\$8,565.00	\$73.00
6389 N CATTLETRACK	B16-1507	WILSON STEVE & DEE RS	\$7,500.00	\$172.00
7801 E LAS FLORES AV	B16-1512	J&S RENOVATIONS	\$8,597.00	\$73.00
7145 E SILVER LODGE DR	B16-1513	CLOVER NANCY YARBROUGH	\$875.00	\$58.00
3501 N CHRISTINE DR	B16-1516	WALKER RAMONA M	\$8,649.00	\$73.00
6534 E BROMBIL ST	B16-1518	SCHERF JAMES & SUSAN RS	\$1,000.00	\$58.00
5680 N HONDO DR	B16-1472	SOLARONE ENERGY GROUP	\$15,000.00	\$276.00
5273 N WESTERN BL	B16-1524	COLWELL DANIEL C & NORA C TRUST	\$3,800.00	\$44.00
7335 E MINGUS TR	B16-1525	LEGACY ROOFING LLC	\$4,284.00	\$50.00
4717 N NOEL DR	B16-1526	THOMPSON MITCHELL D & KIMBERLY M	\$3,795.00	\$44.00
11250 E STATE ROUTE	B16-1529	ORCHARD RV RESORT LLC	\$1,448.00	\$58.00
6705 E KILKENNY PL	B16-1485	SOLARCITY	\$10,677.00	\$216.00
4180 N SHERIDAN LN	B16-1488	SOLARCITY	\$18,213.00	\$335.00
4625 N LODGEPOLE CT	B16-1489	SOLARCITY	\$15,073.00	\$290.00
7160 E LOBO WY	B16-1517	SOLARCITY	\$15,073.00	\$290.00
5200 N PINTO DR	B16-1532	SOUTHWAY JOHN E	\$7,768.00	\$68.00
3819 N CATHERINE DR	B16-1534	YAVAPAI PLUMBING & HEATING	\$550.00	\$58.00
151 MISC OTHER			\$1,045,784.00	\$15,890.00
REINSPECTIONS				
4401 N LONE CACTUS	B16-1272	SOLARCITY		\$50.00
6041 N COLT LN	B16-1273	SOLARCITY		\$50.00
5010 N STETSON DR	B16-1395	SOLARCITY		\$50.00
3 REINSPECTIONS				\$150.00
TOTAL MISC OTHER				\$16,040.00
RESIDENTIAL - MOBILE HOME				
11250 E STATE ROUTE	B16-1081	UNIT SETS	\$82,960.00	\$305.00
11250 E STATE ROUTE	B16-1082	UNIT SETS	\$105,862.00	\$305.00

<i>Address</i>	<i>Permit Number</i>	<i>Owner/Contractor</i>	<i>Valuation</i>	<i>Amount</i>
11250 E STATE ROUTE	B16-1083	UNIT SETS	\$82,960.00	\$305.00
3 MOBILE HOME			\$271,782.00	\$915.00
DEPOSITS				
6118 N WILDHORSE DR	B16-1353	GRANILLOS MOBILE HOME SERVICE		\$60.00
8573 E ACKLAND DR	B16-1365	TORP ERIC & JULIETA M RS		\$60.00
4419 N MOBILE CIRCLE E	B16-1465	GRANILLOS MOBILE HOME SERVICE		\$60.00
3 DEPOSITS				\$180.00
TOTAL MOBILE HOME				\$1,095.00
RESIDENTIAL - MULTI FAMILY NEW				
9280 E LAKESHORE DR	B16-0996	PRIMARY BUILDERS LLC	\$310,134.00	\$2,041.00
1 MULTI FAMILY NEW			\$310,134.00	\$2,041.00
DEPOSITS				
7015 E ADDIS AV	B16-1456	PRIMARY BUILDERS LLC		\$100.00
1 DEPOSITS				\$100.00
TOTAL MULTI FAMILY NEW				\$2,141.00
RESIDENTIAL - NEW				
DEPOSITS				
5791 E STATE ROUTE 69	B16-1367	YK COMMERCIAL REALTY LLC		\$100.00
1 DEPOSITS				\$100.00
TOTAL NEW				\$100.00
RESIDENTIAL - SINGLE FAMILY NEW				
13267 E REMINGTON	B15-0467	HIGH VALLEY BUILDRS	\$367,491.00	\$50.00
6263 E SEARLE PL	B16-1094	UNIVERSAL HOMES INC*	\$211,500.00	\$2.00
5328 N MESQUITE DR	B16-0992	PRIMARY BUILDERS LLC	\$198,395.00	\$1,569.00
1400 N FIESTA LN	B16-0415	HOME PLATE CONTRACTING INC	\$284,560.00	\$1,902.00
6235 E DUTTON DR	B16-1267	UNIVERSAL HOMES INC*	\$204,074.00	\$1,079.00
6136 E THAYER ST	B16-1269	UNIVERSAL HOMES INC*	\$179,049.00	\$1,024.00
6146 E THAYER ST	B16-1270	UNIVERSAL HOMES INC*	\$179,049.00	\$1,024.00
12935 E RAMOS ST	B16-1279	EVEREST RFC INC	\$179,531.00	\$924.00
12714 E SUSURRO ST	B16-1293	EVEREST RFC, INC	\$196,305.00	\$962.00
12708 E SUSURRO ST	B16-1294	EVEREST RFC, INC	\$183,596.00	\$932.00
7290 E SIENNA SPRINGS	B16-1304	ESTANCIA COMMUNITIES	\$266,392.00	\$1,226.00
	B16-1319	DORN HOMES	\$308,214.00	\$1,220.00
	B16-1320	EVEREST RFC INC	\$206,988.00	\$986.00
7840 E KNOTS PASS	B16-1330	ESTANCIA COMMUNITIES LLC	\$268,882.00	\$1,229.00
1545 N RANGE VIEW CR	B15-0739	ESTANCIA COMMUNITIES	\$258,315.00	\$1,167.00
1550 N RANGE VIEW CR	B15-0750	ESTANCIA COMMUNITIES	\$216,478.00	\$1,111.00
5030 N SADDLEBACK	B16-0861	SWARTWOUT FAMILY LIVING TRUST	\$185,680.00	\$1,518.00
	B16-1332	VIEWPOINT NORTH I LLC	\$251,313.00	\$1,091.00
	B16-1336	DORN HOMES	\$230,378.00	\$1,139.00

<i>Address</i>	<i>Permit Number</i>	<i>Owner/Contractor</i>	<i>Valuation</i>	<i>Amount</i>
6214 E GARNET PL	B16-1349	UNIVERSAL HOMES INC*	\$207,550.00	\$1,088.00
3868 N MARDEN LN	B16-1350	UNIVERSAL HOMES INC*	\$179,049.00	\$1,024.00
3862 N MARDEN LN	B16-1352	UNIVERSAL HOMES INC*	\$173,182.00	\$1,011.00
4341 N CAMBRIDGE AV	B16-1356	UNIVERSAL HOMES INC*	\$225,147.00	\$1,128.00
6208 E CAMBRIDGE AV	B16-1359	UNIVERSAL HOMES INC*	\$244,254.00	\$1,175.00
6200 E DUTTON DR	B16-1266	UNIVERSAL HOMES INC*	\$204,074.00	\$1,079.00
4628 N SALEM PL	B16-1383	UNIVERSAL HOMES INC*	\$181,690.00	\$1,030.00
4631 N SALEM PL	B16-1384	UNIVERSAL HOMES INC*	\$173,204.00	\$1,011.00
4634 N SALEM PL	B16-1385	UNIVERSAL HOMES INC*	\$173,204.00	\$1,011.00
4637 N SALEM PL	B16-1386	UNIVERSAL HOMES INC*	\$182,090.00	\$1,032.00
8282 N RAINBOW VISTA	B16-1333	VIEWPOINT NORTH I LLC	\$305,494.00	\$1,218.00
12938 E RAMOS ST	B16-1335	EVEREST RFC INC	\$181,325.00	\$928.00
13009 E ACOSTA ST	B16-1387	EVEREST RFC INC	\$186,494.00	\$1,039.00
4297 N CAMBRIDGE AV	B16-1437	UNIVERSAL HOMES INC*	\$207,464.00	\$1,088.00
4028 N PEMBROKE ST	B16-1438	UNIVERSAL HOMES INC*	\$259,494.00	\$1,212.00
4646 N SALEM PL	B16-1441	UNIVERSAL HOMES INC*	\$157,456.00	\$975.00
4640 N SALEM PL	B16-1442	UNIVERSAL HOMES INC*	\$182,090.00	\$1,032.00
7413 E RAYWOOD ST	B16-1017	RESERVE BUILDERS LLC	\$172,241.00	\$1,473.00
1522 N RANGE VIEW CR	B15-0733	ESTANCIA COMMUNITIES	\$197,279.00	\$1,066.00
1478 N RANGE VIEW CR	B15-0745	ESTANCIA COMMUNITIES	\$233,465.00	\$1,129.00
12962 E RAMOS ST	B16-1358	EVEREST RFC INC	\$204,502.00	\$1,081.00
12687 E SUSURRO ST	B16-1430	EVEREST RFC INC	\$288,852.00	\$1,174.00
12943 E RAMOS ST	B16-1431	EVEREST RFC INC	\$206,992.00	\$987.00
12697 E SUSURRO ST	B16-1432	EVEREST RFC INC	\$272,000.00	\$1,133.00
1205 N STILLNESS DR	B16-1460	ESTANCIA COMMUNITIES LLC	\$268,882.00	\$1,229.00
12917 E VEGA ST	B16-1491	EVEREST RFC INC	\$184,842.00	\$935.00
6078 E TEAKWOOD LN	B16-1508	UNIVERSAL HOMES INC*	\$219,115.00	\$1,115.00
6092 E TEAKWOOD LN	B16-1509	UNIVERSAL HOMES INC*	\$210,070.00	\$1,095.00
6225 E DUTTON DR	B16-1510	UNIVERSAL HOMES INC*	\$204,074.00	\$1,079.00
6057 N HASKINS CT	B16-1511	UNIVERSAL HOMES INC*	\$186,513.00	\$1,041.00
1478 N LUCKY DRAW DR	B16-1268	BRADEN HOMES, INC	\$365,246.00	\$2,213.00
50 SINGLE FAMILY NEW			\$11,013,524.00	\$54,987.00

DEPOSITS

7770 E LAVENDER LP	B16-1309	MANDALAY COMMUNITIES INC		\$100.00
7766 E LAVENDER LP	B16-1315	MHI RESIDENTIAL, INC		\$100.00
	B16-1334	VIEWPOINT NORTH I LLC		\$100.00
	B16-1337	MANDALAY COMMUNITIES		\$100.00
10024 E BUCK HAVEN	B16-1382	SCHMIDT MARC/ROBIN		\$100.00
5440 N ROADRUNNER	B16-1402	LAMB WILLIAM		\$100.00
7181 N LUCKY SHOE WY	B16-1405	T BAXTER ENTERPRISES LLC		\$100.00
4751 N MINER RD	B16-1474	SKIPPER-N-CREW		\$100.00
12670 E ORTIZ ST	B16-1490	EVEREST RFC INC		\$100.00
13160 E MUSKET RD	B16-1527	MINGUS WEST PHASE 4 LLC		\$100.00
13326 E COWBOY WY	B16-1528	MINGUS WEST DEVELOPMENT LLC		\$100.00
8174 N SUNSET RIDGE	B16-1530	VIEWPOINT NORTH I LLC		\$100.00

<i>Address</i>	<i>Permit Number</i>	<i>Owner/Contractor</i>	<i>Valuation</i>	<i>Amount</i>
8298 N VIEW CREST	B16-1531	VIEWPOINT NORTH I LLC		\$100.00
12935 E RAMOS ST	B16-1279	EVEREST RFC INC		\$100.00
12714 E SUSURRO ST	B16-1293	EVEREST RFC, INC		\$100.00
12708 E SUSURRO ST	B16-1294	EVEREST RFC, INC		\$100.00
	B16-1319	DORN HOMES		\$100.00
	B16-1320	EVEREST RFC INC		\$100.00
	B16-1332	VIEWPOINT NORTH I LLC		\$100.00
8282 N RAINBOW VISTA	B16-1333	VIEWPOINT NORTH I LLC		\$100.00
12938 E RAMOS ST	B16-1335	EVEREST RFC INC		\$100.00
12687 E SUSURRO ST	B16-1430	EVEREST RFC INC		\$100.00
12943 E RAMOS ST	B16-1431	EVEREST RFC INC		\$100.00
12697 E SUSURRO ST	B16-1432	EVEREST RFC INC		\$100.00
12917 E VEGA ST	B16-1491	EVEREST RFC INC		\$100.00
25 DEPOSITS				\$2,500.00
TOTAL SINGLE FAMILY NEW				\$57,487.00

RESIDENTIAL - ZONING

4695 N KIRKWOOD AV	Z16-0400	NOEL ROBERT R & KATHY D 2010 TRUST	\$2,000.00	\$15.00
6533 E BISON LN	Z16-0328	HIGGINS DANIEL C	\$300.00	\$30.00
11250 E STATE ROUTE	Z16-0267	UNIT SETS	\$1,000.00	\$15.00
11250 E STATE ROUTE	Z16-0268	UNIT SETS	\$1,000.00	\$15.00
11250 E STATE ROUTE	Z16-0269	UNIT SETS	\$1,000.00	\$15.00
11250 E STATE ROUTE	Z16-0324	UNIT SETS	\$45,000.00	\$55.00
6841 E VOLTAIRE DR	Z16-0332	TURNING POINT HOMES &	\$7,500.00	\$35.00
6235 E DUTTON DR	Z16-0326	UNIVERSAL HOMES INC*	\$5,820.00	\$35.00
6136 E THAYER ST	Z16-0329	UNIVERSAL HOMES INC*	\$3,630.00	\$35.00
6146 E THAYER ST	Z16-0330	UNIVERSAL HOMES INC*	\$3,630.00	\$35.00
13253 E TRIGGER RD	Z16-0323	MAZON JOSHUA & LYANA N RS	\$6,000.00	\$35.00
12935 E RAMOS ST	Z16-0331	EVEREST RFC INC	\$2,500.00	\$35.00
12714 E SUSURRO ST	Z16-0333	EVEREST RFC, INC	\$2,000.00	\$35.00
12708 E SUSURRO ST	Z16-0334	EVEREST RFC, INC	\$2,000.00	\$35.00
9450 E LAKESHORE DR	Z16-0337	HITTLE MACK A & JANET LYNNE JT	\$3,000.00	\$35.00
7489 E LAS PALMAS DR	Z16-0316	GIACONIA JOSEPH & MARLA RS	\$2,500.00	\$25.00
8248 N SUNSET RIDGE	Z16-0340	YAVAPAI TITLE AGENCY INC TRUST 371	\$2,800.00	\$35.00
12988 E RAMOS ST	Z16-0341	EVEREST RFC INC	\$2,800.00	\$35.00
4800 N STALLION DR	Z16-0342	HAESE LARRY N & SHARON B JT	\$5,000.00	\$35.00
7840 E KNOTS PASS	Z16-0343	ESTANCIA COMMUNITIES LLC	\$4,070.00	\$35.00
7814 E KNOTS PASS	Z16-0344	ESTANCIA COMMUNITIES LLC	\$1,474.00	\$25.00
7826 E KNOTS PASS	Z16-0345	ESTANCIA COMMUNITIES LLC	\$1,540.00	\$25.00
7142 N SUMMER WALK	Z16-0355	THOMAS W KINCAID MASONRY	\$3,794.00	\$35.00
7142 N SUMMER WALK	Z16-0356	ROBINSON DIANE/RALPH	\$1,200.00	\$25.00
8347 N SAGE VISTA	Z16-0346	DORN HOMES	\$3,400.00	\$35.00
12961 E RAMOS ST	Z16-0350	EH QUAILWOOD HEIGHTS LLC	\$2,265.00	\$35.00

<i>Address</i>	<i>Permit Number</i>	<i>Owner/Contractor</i>	<i>Valuation</i>	<i>Amount</i>
6214 E GARNET PL	Z16-0352	UNIVERSAL HOMES INC*	\$5,910.00	\$35.00
3868 N MARDEN LN	Z16-0353	UNIVERSAL HOMES INC*	\$3,030.00	\$35.00
3862 N MARDEN LN	Z16-0354	UNIVERSAL HOMES INC*	\$2,970.00	\$35.00
4341 N CAMBRIDGE AV	Z16-0359	UNIVERSAL HOMES INC*	\$5,820.00	\$35.00
6208 E CAMBRIDGE AV	Z16-0360	UNIVERSAL HOMES INC*	\$5,790.00	\$35.00
7903 N RAMBLING LN	Z16-0363	ROCK-N-EARTH LANDSCAPING	\$4,000.00	\$25.00
4025 N KACHINA WY	Z16-0335	BIMULLER FAMILY TRUST	\$2,640.00	\$35.00
4151 N KACHINA WY	Z16-0336	LAMB WILLIAM & LISA JT	\$2,520.00	\$35.00
3971 N NAVAJO DR	Z16-0364	SIMPSON MATTHEW	\$532.00	\$25.00
7520 E LONG LOOK DR	Z16-0370	MAUK DONALD J & TINA L JT	\$1,200.00	\$60.00
6200 E DUTTON DR	Z16-0325	UNIVERSAL HOMES INC*	\$6,570.00	\$35.00
9600 E CATALINA DR	Z16-0362	COOKE-HURM SHERRY A	\$1,490.00	\$25.00
4628 N SALEM PL	Z16-0365	UNIVERSAL HOMES INC*	\$3,930.00	\$35.00
4631 N SALEM PL	Z16-0366	UNIVERSAL HOMES INC*	\$4,200.00	\$35.00
4634 N SALEM PL	Z16-0367	UNIVERSAL HOMES INC*	\$4,350.00	\$35.00
4637 N SALEM PL	Z16-0368	UNIVERSAL HOMES INC*	\$3,810.00	\$35.00
8282 N RAINBOW VISTA	Z16-0347	VP PRESCOTT VALLEY LLC	\$3,100.00	\$35.00
12938 E RAMOS ST	Z16-0349	EH QUAILWOOD HEIGHTS LLC	\$1,800.00	\$35.00
13009 E ACOSTA ST	Z16-0369	EVEREST RFC INC	\$2,800.00	\$35.00
5517 N RAMADA LN	Z16-0371	CLEMENS FAMILY LLC	\$5,526.00	\$35.00
7141 E WREN DR	Z16-0357	FERRELL MATTHEW BAIN & NICOLE PEARSON	\$2,000.00	\$35.00
4297 N CAMBRIDGE AV	Z16-0375	UNIVERSAL HOMES INC*	\$6,870.00	\$35.00
4028 N PEMBROKE ST	Z16-0376	UNIVERSAL HOMES INC*	\$10,290.00	\$59.00
4646 N SALEM PL	Z16-0377	UNIVERSAL HOMES INC*	\$4,710.00	\$35.00
4640 N SALEM PL	Z16-0378	UNIVERSAL HOMES INC*	\$4,290.00	\$35.00
5131 N SQUAW DR	Z16-0380	BARTOSEWICZ CHRIS AND GRACE	\$6,000.00	\$35.00
12962 E RAMOS ST	Z16-0358	EVEREST RFC INC	\$2,800.00	\$35.00
12687 E SUSURRO ST	Z16-0372	EH QUAILWOOD II LLC	\$1,800.00	\$35.00
12943 E RAMOS ST	Z16-0373	EH QUAILWOOD HEIGHTS LLC	\$3,200.00	\$35.00
12697 E SUSURRO ST	Z16-0374	EH QUAILWOOD II LLC	\$1,800.00	\$35.00
1478 N RANGE VIEW CR	Z16-0381	ESTANCIA COMMUNITIES LLC	\$780.00	\$25.00
1522 N RANGE VIEW CR	Z16-0382	ESTANCIA COMMUNITIES LLC	\$1,820.00	\$25.00
1205 N STILLNESS DR	Z16-0383	ESTANCIA COMMUNITIES LLC	\$260.00	\$25.00
4683 N KIRKWOOD AV	Z16-0385	CARTER FAMILY TRUST	\$1,600.00	\$15.00
2753 N HIGHLAND DR	Z16-0384	DOWLING JEANETTE	\$2,230.00	\$35.00
4480 N CARLA VISTA DR	Z16-0388	DUARTE SERGIO & MARIA RS	\$300.00	\$25.00
8144 N ANCIENT TR	Z16-0395	DAWSON BRUCE E & KAREN A RS	\$1,500.00	\$15.00
12917 E VEGA ST	Z16-0390	EVEREST RFC INC	\$2,200.00	\$35.00
6078 E TEAKWOOD LN	Z16-0391	UNIVERSAL HOMES INC*	\$5,250.00	\$35.00
6092 E TEAKWOOD LN	Z16-0392	UNIVERSAL HOMES INC*	\$4,770.00	\$35.00
6225 E DUTTON DR	Z16-0393	UNIVERSAL HOMES INC*	\$5,820.00	\$35.00
6057 N HASKINS CT	Z16-0394	UNIVERSAL HOMES INC*	\$7,080.00	\$35.00
68 ZONING			\$266,581.00	\$2,214.00
TOTAL ZONING				\$2,214.00

<i>Address</i>	<i>Permit Number</i>	<i>Owner/Contractor</i>	<i>Valuation</i>	<i>Amount</i>
----------------	----------------------	-------------------------	------------------	---------------

REVIEW - MASTER PLAN REVIEW

0 MASTER PLAN REVIEW

DEPOSITS

MS16-0016	ESTANCIA COMMUNITIES *	\$625.00
MS16-0017	BDT BUILDERS, LLC	\$475.00

2 DEPOSITS

\$1,100.00

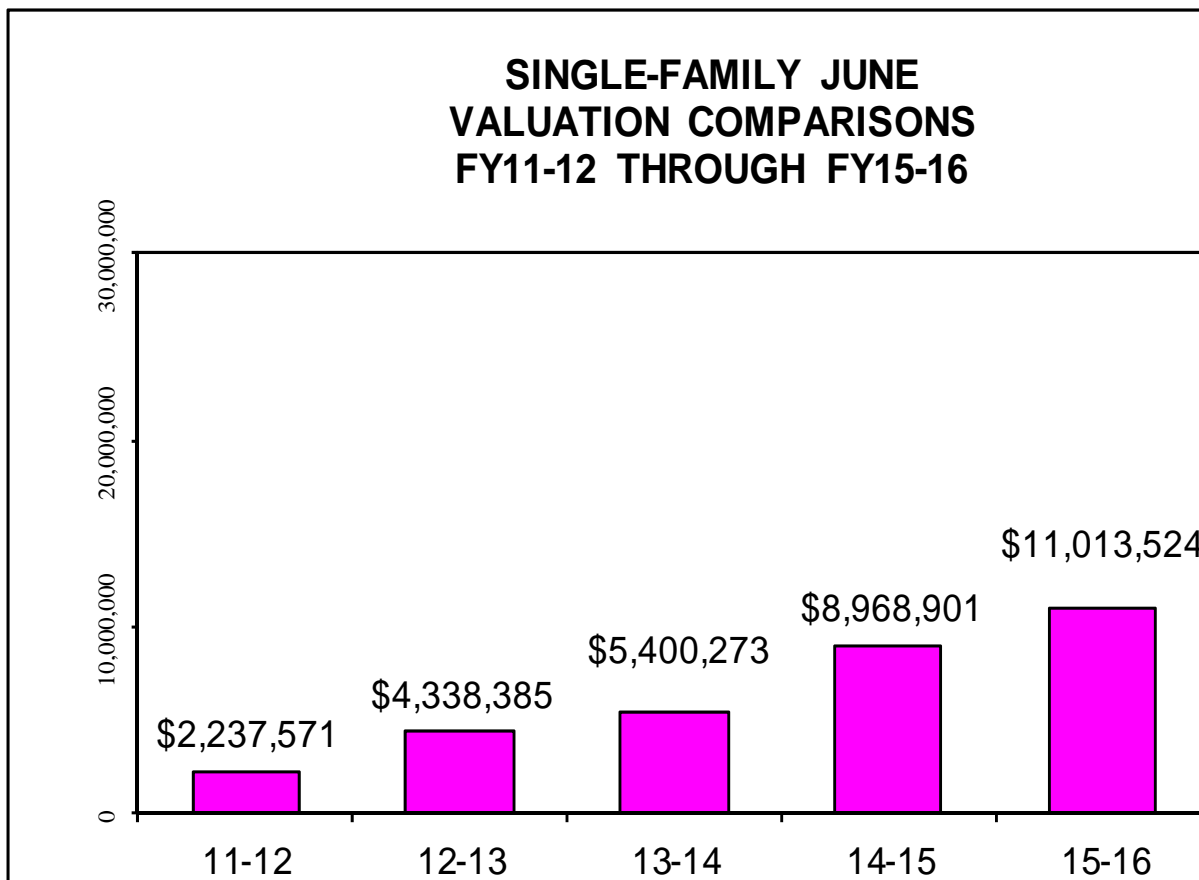
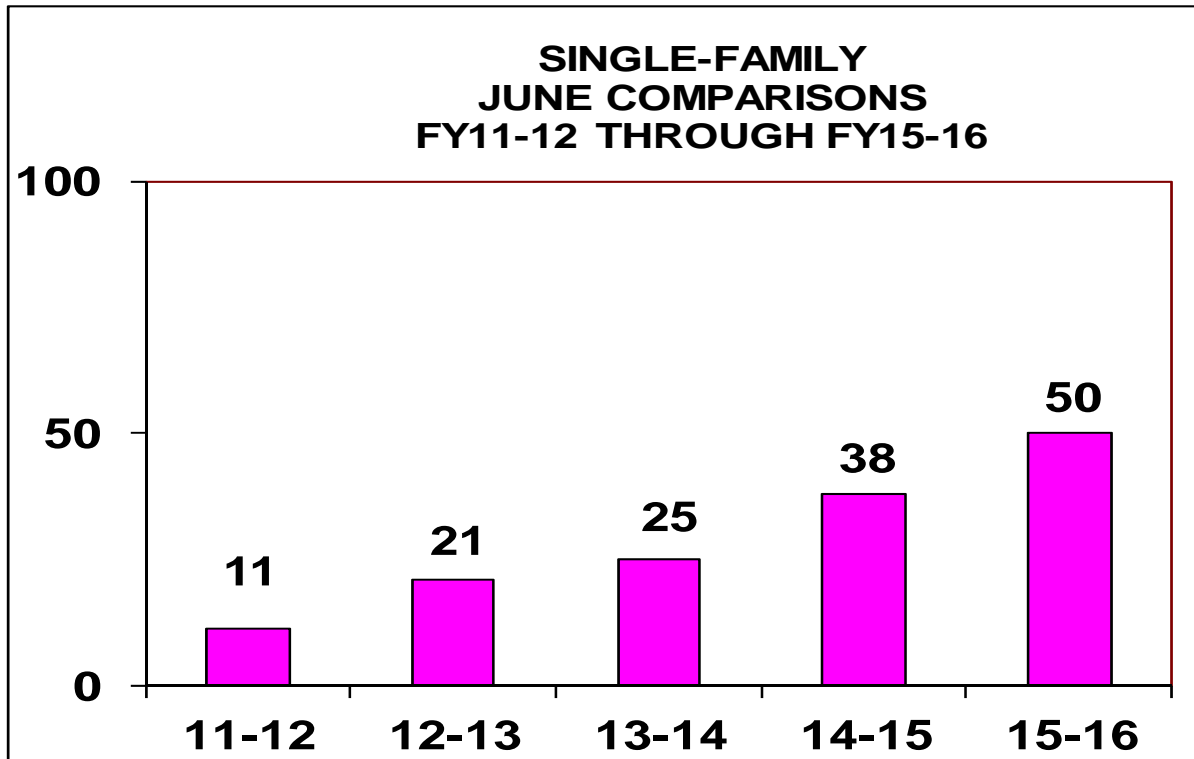
TOTAL MASTER PLAN REVIEW

\$1,100.00

TOTAL PERMITS -	330	\$14,346,169.00	\$90,497.00
------------------------	------------	------------------------	--------------------

<i>Overall Total :</i>	\$95,149.00
------------------------	--------------------

BUILDING DIVISION



BUILDING DIVISION

