



Monthly Staff Report



Community Development Department

- ▶ *Planning & Development*
- ▶ *Neighborhood Services/ Code Enforcement*
- ▶ *Building/Safety*

Our mission statement:

In a courteous and efficient manner, provide services to the community to assist with the planned, quality development of the Town of Prescott Valley.

**DECEMBER
2015**

Inside this issue:

Planning & Zoning Commission	2
Board of Adjustment	3
Building Board of Appeals	3
Code Enforcement	4
Building Division	5-19



PLANNING & ZONING COMMISSION

There were no items for review by the Planning Commission in December, 2015; therefore, the Commission did not convene.

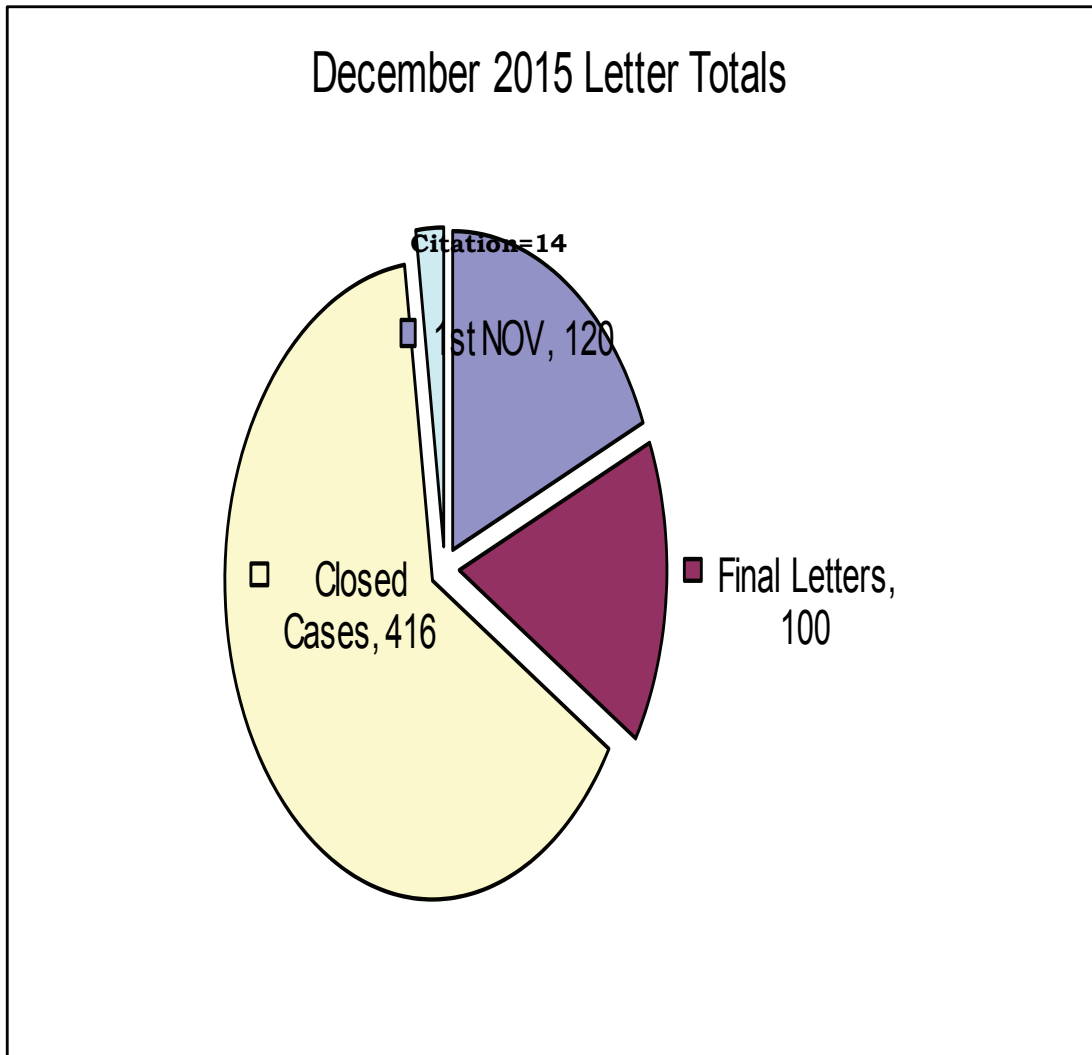
BOARD OF ADJUSTMENT

There were no items for review by the Board of Adjustment in December, 2015; therefore, the Board did not convene.

BUILDING BOARD OF APPEALS

There were no items for review by the Building Board of Appeals in December, 2015; therefore, the Board did not convene.

CODE ENFORCEMENT



Total Violation Notices: 650

COMMUNITY DEVELOPMENT TOWN OF PRESCOTT VALLEY

12/01/2015 To 12/31/2015

Address	Permit Number	Owner/Contractor	Valuation	Amount
COMMERCIAL - APARTMENT				
0 APARTMENT				
TOTAL APARTMENT				\$0.00
COMMERCIAL - DEMOLITION				
	B15-1906	QUAILWOOD COMMUNITY	\$125,000.00	\$150.00
1 DEMOLITION			\$125,000.00	\$150.00
TOTAL DEMOLITION				\$150.00
COMMERCIAL - GARAGES, CARPORTS				
0 GARAGES, CARPORTS				
TOTAL GARAGES, CARPORTS				\$0.00
COMMERCIAL - IMPROVEMENTS				
8306 E STATE ROUTE 69	B15-1946	RABADI RAY	\$1,546.00	\$73.00
2710 N GLASSFORD HILL	B15-2300	SIGNS PLUS	\$1,800.00	\$94.00
7850 E FLORENTINE RD	B15-2334	WARE ALFIE & CHONG JT	\$3,000.00	\$156.00
8558 E VALLEY RD	B15-1372	SMART PLUMBING	\$3,000.00	\$222.00
3140 N GLASSFORD HILL	B15-2332	PRESCOTT VALLEY CENTER LLC	\$1,200.00	\$64.00
7337 E PAV WY	B15-2329	PAIGE KENNETH & DOROTHY JT	\$2,500.00	\$97.00
7391 E 1ST ST	B15-2474	WTK PROPERTIES LLC	\$3,100.00	\$137.00
7800 E STATE ROUTE 69	B15-1905	SPRINT	\$3,000.00	\$124.00
8 IMPROVEMENTS			\$19,146.00	\$969.00
TOTAL IMPROVEMENTS				\$969.00
COMMERCIAL - MISC OTHER				
8221 E SPOUSE DR	B15-2447	ARROW ROOFING, INC	\$4,500.00	\$50.00
8308 E VALLEY RD	B15-2468	RGB RESTORATION & BUILDERS LLC	\$4,050.00	\$50.00
6116 E STATE ROUTE 69	B15-2593	SUPERIOR ROOFING OF NO. AZ LLC	\$9,296.00	\$79.00
3 MISC OTHER			\$17,846.00	\$179.00
TOTAL MISC OTHER				\$179.00

<i>Address</i>	<i>Permit Number</i>	<i>Owner/Contractor</i>	<i>Valuation</i>	<i>Amount</i>
COMMERCIAL - MOBILE HOME				
0 MOBILE HOME				
TOTAL MOBILE HOME				\$0.00
COMMERCIAL - NEW				
0 NEW				
DEPOSITS				
3322 N GLASSFORD HILL	B15-2417	FAIN SIGNATURE GROUP		\$300.00
5773 E STATE ROUTE 69	B15-2600	YK COMMERCIAL REALTY LLC		\$300.00
2 DEPOSITS				\$600.00
TOTAL NEW				\$600.00
COMMERCIAL - ZONING				
2757 N TRUWOOD DR	Z15-0682	PRESCOTT VALLEY INVESTMENT GROUP	\$25,000.00	\$59.00
1 ZONING			\$25,000.00	\$59.00
TOTAL ZONING				\$59.00

<i>Address</i>	<i>Permit Number</i>	<i>Owner/Contractor</i>	<i>Valuation</i>	<i>Amount</i>
RESIDENTIAL - DEMOLITION				
11250 E STATE ROUTE	B15-2330	ORCHARD RV RANCH LIMITED	\$2,500.00	\$100.00
1 DEMOLITION			\$2,500.00	\$100.00
TOTAL DEMOLITION				\$100.00
RESIDENTIAL - GARAGES, CARPORTS				
7540 E COCOPAH DR	B15-2346	SILVA ROBERT D & MARY-LYNN FRANCINE	\$33,120.00	\$217.00
4416 N MINER RD	B15-2467	MARTINEZ JORGE H & MARIA I RS	\$5,074.00	\$157.00
11250 E STATE ROUTE	B15-2537	UNIT SETS	\$12,100.00	\$164.00
3 GARAGES, CARPORTS			\$50,294.00	\$538.00
DEPOSITS				
7540 E COCOPAH DR	B15-2346	SILVA ROBERT D & MARY-LYNN FRANCINE		\$310.00
1 DEPOSITS				\$310.00
TOTAL GARAGES, CARPORTS				\$848.00
RESIDENTIAL - IMPROVEMENTS				
9261 E MANLEY DR	B15-2325	HOME TECH	\$5,000.00	\$142.00
5343 N HONDO DR	B15-2333	GIORDAN J D TRUST	\$2,730.00	\$97.00
7679 E LAS FLORES AV	B15-2328	WINDOWS N MORE	\$2,900.00	\$137.00
4501 N SAUTER DR W	B15-2405	HARPER'S CUSTOM DESIGNS	\$4,300.00	\$127.00
8221 E SPOUSE DR	B15-2425	BRIDGE PROPERITES INC	\$21,500.00	\$394.00
4981 N REAVIS DR	B15-2455	NORTHERN ARIZONA HOME IMPROVEMENTS	\$1,120.00	\$73.00
8312 E STATE ROUTE 69	B15-2442	PRESCOTT VALLEY PHARMACY LLC	\$6,035.00	\$157.00
7643 E LAS FLORES AV	B15-2449	SIMONCELLI ALBERT J	\$20,160.00	\$424.00
4347 N CHADDS FORD	B15-2570	MORGAN LINDA	\$350.00	\$41.00
7900 E LOOS DR	B15-2436	SOTO SALVADOR & ESPERANZA RS	\$4,200.00	\$142.00
7639 E PASEO	B15-2631	SIRAKIS ROY	\$150.00	\$41.00
7650 E CIRCLE WAGONS	B15-2604	SLECHTA JOYCE L	\$3,600.00	\$127.00
12 IMPROVEMENTS			\$72,045.00	\$1,903.00
DEPOSITS				
7618 E DRAGOON RD	B15-2362	ROMERO RUBEN & SHIRLEY RS		\$100.00
8312 E STATE ROUTE 69	B15-2442	PRESCOTT VALLEY PHARMACY LLC		\$100.00
2 DEPOSITS				\$200.00
TOTAL IMPROVEMENTS				\$2,103.00
RESIDENTIAL - MISC OTHER				
7830 E LARKSPUR LN	B15-2324	WORNER FRANK & DEBRA K JT	\$8,975.00	\$73.00
3770 N GREG DR	B15-2326	TRADER PAUL G	\$9,400.00	\$79.00
7266 E WREN DR	B15-2327	TOPEKA JOHN F & SOFIA	\$8,500.00	\$73.00

<i>Address</i>	<i>Permit Number</i>	<i>Owner/Contractor</i>	<i>Valuation</i>	<i>Amount</i>
4200 N ROBERT RD	B15-2331	VJS PLUMBING	\$500.00	\$41.00
12722 E BRUMOSO ST	B15-2240	SOLARCITY	\$16,329.00	\$305.00
1176 N FENCE POST PL	B15-2242	SOLARCITY	\$10,073.00	\$216.00
1076 N RUSTY NAIL RD	B15-2243	SOLARCITY	\$10,049.00	\$216.00
7848 E LAS PALMAS DR	B15-2244	TURNER KENNETH/JENNIFER	\$11,933.00	\$231.00
3100 N MOUNTAIN VIEW	B15-2297	SOLARCITY	\$499.00	\$50.00
8169 E BEVEY CR	B15-2298	SOLARCITY	\$499.00	\$50.00
7061 E ADDIS AV	B15-2299	SOLARCITY	\$499.00	\$50.00
551 N CORTINA ST	B15-2301	SOLARCITY	\$9,421.00	\$201.00
1179 N RIGO RANCH RD	B15-2304	SOLARCITY	\$8,793.00	\$186.00
4872 N MINER RD	B15-2307	SOLARCITY	\$12,443.00	\$246.00
4584 N DUKE DR	B15-2309	SOLARCITY	\$12,561.00	\$246.00
7485 E LAS FLORES AV	B15-2315	ROMCO ROOFING	\$3,400.00	\$44.00
7200 E WREN DR	B15-2317	SHARRATT DAVID R & ANITA E REV LIV	\$3,200.00	\$44.00
4381 N TONOPAH DR	B15-2318	ROMCO ROOFING	\$4,000.00	\$44.00
4307 N KACHINA WY	B15-2319	ROMCO ROOFING	\$3,000.00	\$38.00
3550 N MEADOWLARK	B15-2320	ROMCO ROOFING	\$4,500.00	\$50.00
7301 E CONESTOGA	B15-2321	ROMCO ROOFING	\$3,900.00	\$44.00
9480 E SERPENTINE LN	B15-2322	ROMCO ROOFING	\$3,500.00	\$44.00
8018 E PRESCOTT RD	B15-2347	SALCIDO HERMINIO &	\$6,275.00	\$62.00
5260 N ROADRUNNER	B15-2350	NORTH RIDGE ROOFING, LLC	\$5,212.00	\$56.00
8512 E LEIGH DR	B15-2355	NEWPORT ROBERT C & PAMELA RS	\$10,966.00	\$85.00
3676 N TOWER RD	B15-2358	KISER RONALD G & STELLA A REV LIV	\$4,210.00	\$50.00
3490 N PRESCOTT EAST	B15-2359	WILL JERRY WALLACE & JUDITH G RS	\$4,200.00	\$50.00
2517 N GREAT WESTERN	B15-2361	MAXIM EYES LLC	\$10,400.00	\$216.00
9011 E RANCHO VISTA	B15-2266	PONDEROSA ELECTRIC	\$1,950.00	\$58.00
8417 E TRANQUIL BL	B15-2280	VAN KIRK JESSE	\$11,077.00	\$231.00
8149 E DONNA RD	B15-2323	PONDEROSA ELECTRIC	\$1,200.00	\$58.00
3771 N GREG DR	B15-2335	GANDY LADONNA & TROY	\$2,990.00	\$38.00
8495 E ACKLAND DR	B15-2336	PETERSON LOREN JAMES & TRACEY LEE	\$2,730.00	\$38.00
3546 N NEEDLES DR	B15-2337	MURRAY DANIEL L & MINDI M RS	\$3,900.00	\$44.00
7882 E LOOS DR	B15-2338	DEVOL LEROY T & NELLIE	\$4,810.00	\$50.00
7900 E LAS FLORES AV	B15-2339	REESE RONALD A & CAROL J REV LIV	\$5,721.00	\$56.00
4700 N VERDE VISTA DR	B15-2364	HERBERT MARILYN F & JAMES B JT	\$4,600.00	\$50.00
7727 E PASEO	B15-2365	WIRTZ ROBERT E & ELIZABETH J JT	\$3,900.00	\$44.00
7059 E SUNFLOWER LN	B15-2366	BEMUS PAUL A & ANUSH A RS	\$3,875.00	\$44.00
7521 E CRUZ CR	B15-2367	SIMMONS RAYMOND L & DAWN RS	\$5,875.00	\$56.00
5515 N MESQUITE DR	B15-2368	FLORES GABRIEL E	\$2,900.00	\$38.00
4544 N DUKE DR	B15-2369	DAWSON JOHN R & JANE M TRUST	\$2,800.00	\$38.00
12215 E OBSIDIAN LOOP	B15-2370	NOVESKY THOMAS J & ALBERTA M REV LIV	\$2,860.00	\$38.00
5257 N WESTERN BL	B15-2371	GENDRON RALPH E AND SHARON L	\$2,855.00	\$38.00
3559 N VALORIE DR	B15-2372	HUDSON ARDITH E	\$2,900.00	\$38.00
3455 N CONSTANCE DR	B15-2373	DYNES JAMIE/CHRIS	\$3,500.00	\$44.00
7127 N PINNACLE PASS	B15-2374	LOMBARDI FAMILY TRUST	\$3,900.00	\$44.00
4651 N ROCK LN	B15-2375	BRAZELL NICK	\$3,960.00	\$44.00

<i>Address</i>	<i>Permit Number</i>	<i>Owner/Contractor</i>	<i>Valuation</i>	<i>Amount</i>
3428 N CONSTANCE DR	B15-2376	SALINAS JOE E & STACY LYNN JT	\$2,900.00	\$38.00
4135 N PROVIDENCE RD	B15-2377	MCCULLOUGH NANCY L	\$2,900.00	\$38.00
3728 N SHARON DR	B15-2378	OZUNA PHYLLIS E &	\$2,900.00	\$38.00
1879 E FLEET ST	B15-2379	JOYCE RONALD A & DONNA L RS	\$9,367.00	\$79.00
4901 N RANGER RD	B15-2381	GUERRA ALFREDO & SONIA	\$2,909.00	\$38.00
4140 N CORNWALL RD	B15-2383	DC RESTORATION	\$6,000.00	\$56.00
9615 E LAKESHORE DR	B15-2385	PATTERSON WILLIAM	\$8,200.00	\$73.00
7832 E LOOS DR	B15-2386	LEGACY ROOFING LLC	\$7,250.00	\$68.00
4660 N MORNINGSTAR	B15-2388	SILVER CITY RESTORATION	\$6,000.00	\$56.00
3375 N VALLEY VIEW DR	B15-2399	SEBRING TRUST	\$6,426.00	\$62.00
6060 E PARAPET CR	B15-2400	RAWLUK DAVID	\$3,232.00	\$44.00
6144 N ROCKLAND DR	B15-2401	SL SPEARS LLC	\$5,011.00	\$56.00
8500 E MANLEY DR	B15-2403	ROSBERG AARON & ERIN RS	\$6,345.00	\$62.00
4501 N SAUTER DR W	B15-2404	HARPER'S CUSTOM DESIGNS	\$5,490.00	\$56.00
4083 N PROVIDENCE RD	B15-2406	BLACK MELODY L TRUST	\$7,000.00	\$62.00
4639 N NOEL DR	B15-2407	HODES CHRIS AND PEGGY	\$2,984.00	\$38.00
4841 N GRANADA DR	B15-2341	WEBSTER DAIRLL	\$4,200.00	\$50.00
3425 N STARLIGHT DR	B15-2356	RGB RESTORATION & BUILDERS LLC	\$2,250.00	\$38.00
7580 E LAS PALMAS DR	B15-2357	WEBSTER TRUST	\$4,200.00	\$50.00
8901 E CHERYL DR	B15-2394	SCHULTZ FRED H	\$2,651.00	\$38.00
3785 N GREG DR	B15-2395	SADDORIS CAROL	\$4,030.00	\$50.00
7939 E LAS FLORES AV	B15-2396	PLANE PATRICK	\$4,030.00	\$50.00
8469 E SOMMER DR	B15-2397	JACKSON NATHAN RAY &	\$3,380.00	\$44.00
3721 N ETHERIDGE DR	B15-2398	TAYLOR BENJAMIN & CALLIE RS	\$3,120.00	\$44.00
8441 E GREG CT	B15-2408	RGB RESTORATION & BUILDERS LLC	\$4,650.00	\$50.00
7755 E BUENA VISTA DR	B15-2409	RGB RESTORATION & BUILDERS LLC	\$3,150.00	\$44.00
3050 N GOLDEN WY	B15-2412	THORPE FRANKIE (BD)	\$5,000.00	\$50.00
7223 N VIEWSCAPE DR	B15-2413	GARNER HOWARD R & MARGARET AB LIV	\$8,000.00	\$68.00
3536 N NEEDLES DR	B15-2415	HICKS LYNN	\$5,500.00	\$56.00
7060 E GRANDVIEW DR	B15-2418	GIBBS ROBERT &	\$2,300.00	\$97.00
4961 N MINER RD	B15-2310	WORNER CALEB G	\$11,933.00	\$231.00
7644 E DUSTY BOOT RD	B15-2312	WILLIS HAROLD G JR	\$8,793.00	\$186.00
3616 N ZIRCON DR	B15-2360	WIATROLIK PATRICK/AMY	\$18,213.00	\$335.00
8601 E RUSTLER DR	B15-2389	HOLLEY WILLIAM K & BRENDA L RS	\$8,503.00	\$73.00
4481 N AGUA FRIA DR	B15-2390	GRANITE BASIN ROOFING	\$7,942.00	\$68.00
6933 E PARADISE LN	B15-2391	GRANITE BASIN ROOFING	\$6,510.00	\$62.00
1860 N MULBERRY	B15-2392	GRANITE BASIN ROOFING	\$7,457.00	\$68.00
7751 E POWERS AV	B15-2393	TURNER JAMES	\$1,980.00	\$60.00
4540 N CALLE SANTA	B15-2421	REYNOLDS HELEN	\$13,000.00	\$97.00
8833 E VOLCANO DR	B15-2429	WHITCANACK FAMILY TRUST	\$500.00	\$41.00
4225 N CALLE SANTA	B15-2437	SENIOR RICHARD & MARJORIE H RS	\$10,375.00	\$85.00
8439 E YAVAPAI RD	B15-2438	ROMCO ROOFING	\$3,000.00	\$38.00
4384 N VERDE VISTA DR	B15-2454	HANKLA BRIAN & MINDY RS	\$4,200.00	\$50.00
8560 E CRATER CT	B15-2458	YAVAPAI PLUMBING & HEATING	\$5,324.00	\$142.00
3349 N LYNX LAKE DR	B15-2461	PERKINS MILDRED M TRUST	\$9,101.00	\$79.00

<i>Address</i>	<i>Permit Number</i>	<i>Owner/Contractor</i>	<i>Valuation</i>	<i>Amount</i>
3600 N PRESCOTT EAST	B15-2462	HIGH VALLEY BUILDERS	\$3,900.00	\$44.00
7864 E LAS PALMAS DR	B15-2342	RGB RESTORATION & BUILDERS LLC	\$5,100.00	\$56.00
6740 E DESPERADO DR	B15-2348	TAYLOR JAMES R & RENEE C RS	\$6,600.00	\$62.00
3716 N VALORIE DR	B15-2349	RGB RESTORATION & BUILDERS LLC	\$3,150.00	\$44.00
3620 N VICTOR RD	B15-2351	WISE THOMAS & MARIA L RS	\$4,050.00	\$50.00
3600 N VICTOR RD	B15-2352	WISE THOMAS & MARIA L RS (BD)	\$4,200.00	\$50.00
4650 N ROCK LN	B15-2387	PROWEST LLC	\$16,340.00	\$120.00
3476 N PLEASANT VIEW	B15-2428	COLBY ELOISE	\$4,500.00	\$50.00
4201 N PROVIDENCE RD	B15-2430	SCHULZ FRANZ & CAROL LIVING TRUST	\$3,600.00	\$44.00
7384 E CONESTOGA	B15-2433	HARTSUFF LEWIS P & RUTH A TRUST	\$3,900.00	\$44.00
8031 E MANLEY DR	B15-2434	PETERSON LAVERNE H & JUDITH L JT	\$2,760.00	\$38.00
4138 N PROVIDENCE RD	B15-2435	ARROW ROOFING, INC	\$3,400.00	\$44.00
7421 E LOBO WY	B15-2439	GASTON RONALD & SANDRA	\$4,500.00	\$50.00
3216 N CORRINE DR	B15-2440	CUNNINGHAM RUBY	\$2,900.00	\$38.00
7655 E COCOPAH DR	B15-2441	ROMCO ROOFING	\$3,500.00	\$44.00
7000 E LOMA LN	B15-2443	FUTRAL JOHN & STEPHANIE RS	\$4,500.00	\$50.00
4284 N GELDING DR	B15-2444	ROMCO ROOFING	\$2,500.00	\$38.00
8492 E SOMMER DR	B15-2445	SPURGEON TOM K & SHIRLEY L RS	\$3,400.00	\$44.00
8098 E STATE ROUTE 69	B15-2446	J & SF PROPERTIES LLC	\$3,700.00	\$44.00
7819 E BUENA VISTA DR	B15-2450	ARROYO MARIA	\$4,500.00	\$50.00
7701 E COCOPAH DR	B15-2451	PRUITT ROBERT	\$3,900.00	\$44.00
4520 N CALLE SANTA	B15-2464	LEGACY ROOFING LLC	\$9,000.00	\$73.00
7830 E LARKSPUR LN	B15-2465	WORNER FRANK & DEBRA K JT	\$13,861.00	\$419.00
3601 N VICTOR RD	B15-2469	CARR LAURIE J	\$1,106.00	\$50.00
3601 N VICTOR RD	B15-2472	CARR LAURIE J	\$4,225.00	\$50.00
7335 N SUMMIT VIEW DR	B15-2473	EDELBROCK JAMES A SEPARATE PROPERTY	\$7,000.00	\$62.00
7347 N SUMMIT VIEW DR	B15-2475	EDELBROCK JAMES A SEPARATE PROPERTY	\$7,000.00	\$62.00
5274 N WESTERN BL	B15-2477	RENAUD SUSAN R	\$1,168.00	\$58.00
5445 N BRONCO LN	B15-2478	THULESEN IRREVOCABLE TRUST	\$1,279.00	\$58.00
7716 E COCOPAH DR	B15-2479	ARROW ROOFING, INC	\$4,650.00	\$50.00
8113 E NANCY RD	B15-2480	RGB RESTORATION & BUILDERS LLC	\$4,650.00	\$50.00
4344 N PRESTON DR	B15-2481	RGB RESTORATION & BUILDERS LLC	\$5,400.00	\$56.00
4280 N VERDE VISTA DR	B15-2482	HUFFMAN JANET	\$3,300.00	\$44.00
3649 N ETHERIDGE DR	B15-2422	SOTELO JOHNATHAN	\$3,200.00	\$137.00
4625 N SPRING DR	B15-2483	WILLIS JAMES ALVIN & KRISTINA LOUISE	\$9,000.00	\$73.00
4844 N MINER RD	B15-2484	CASSANO TAMERA	\$6,200.00	\$62.00
5116 N RANGER RD	B15-2493	PITZER AIR COND. & BENJAMIN FRANKLIN	\$3,284.00	\$112.00
6051 N SILVER LODGE CT	B15-2512	FITZNER DALE H & JANET L JT	\$3,947.00	\$112.00
4035 N SUPERSTITION	B15-2423	SUNRUN INSTALLATIONS	\$9,969.00	\$201.00
7328 E WREN DR	B15-2424	SUNRUN INSTALLATIONS	\$6,646.00	\$157.00
4428 N NOEL DR	B15-2489	FOX TINA M	\$3,770.00	\$44.00
7866 E SIESTA LN	B15-2490	STEGIEL FELIX P & JEANE C REVOC TRUST	\$4,160.00	\$50.00
4116 N KEARNY DR	B15-2491	COMMAND ROOFING LLC	\$3,640.00	\$44.00
8396 E STEVENS DR	B15-2492	STRAWSER ANYES	\$4,407.00	\$50.00
7900 E LARKSPUR LN	B15-2505	VAN WORMER LISA	\$8,187.00	\$73.00

<i>Address</i>	<i>Permit Number</i>	<i>Owner/Contractor</i>	<i>Valuation</i>	<i>Amount</i>
7831 E LAS PALMAS DR	B15-2513	DESERT VALLEY AIRE	\$6,286.00	\$157.00
8234 N WHISTLING ACRES	B15-2456	SOLARCITY	\$9,421.00	\$201.00
7520 E COCOPAH DR	B15-2457	SOLARCITY	\$13,189.00	\$261.00
9906 E CATALINA DR	B15-2459	SOLARCITY	\$8,165.00	\$186.00
13002 E RAMOS ST	B15-2460	ZELMAN DAVID S & LARA M RS	\$16,922.00	\$305.00
6755 E ARDEN CT	B15-2470	SOLARCITY	\$8,165.00	\$186.00
7914 E RUSTY SPUR TR	B15-2471	SOLARCITY	\$13,296.00	\$261.00
7734 E DRAGOON RD	B15-2494	SOLARCITY	\$10,072.00	\$216.00
5269 N VERDE LN	B15-2495	SUNRUN INSTALLATIONS	\$14,400.00	\$276.00
7456 N PINNACLE PASS	B15-2496	SOLARCITY	\$7,110.00	\$172.00
4385 N VERDE VISTA DR	B15-2509	JOHNSON FRED E & MARIANNE RS	\$6,139.00	\$157.00
3401 N MEADOWLARK	B15-2521	WATERS LEON	\$8,900.00	\$73.00
6226 E STATE ROUTE 69	B15-2524	RSKS LLC	\$6,000.00	\$56.00
4300 N CALLE SANTA	B15-2526	VICK STEVEN G AND KAREN M RS	\$5,000.00	\$50.00
7515 E PASEO DULCE	B15-2257	SCHOTT DEVELOPMENT	\$11,981.00	\$91.00
7226 N VALLEY VISTA RD	B15-2354	SCOTT LARRY D (BD)	\$3,600.00	\$44.00
4576 N LODGEPOLE CT	B15-2463	SOUTHFACE SOLAR ELECTRIC	\$23,903.00	\$409.00
9680 E CINNABAR CT	B15-2497	TELLER STANLEY W & PHYLLIS J RS	\$9,480.00	\$201.00
2783 N MESA DR	B15-2498	SOLARCITY	\$19,960.00	\$350.00
4939 N SPRING DR	B15-2515	SUNRUN INSTALLATIONS	\$9,969.00	\$201.00
3350 N PLEASANT VIEW	B15-2516	PITMAN WAYNE H & MARY L REV LIV TR	\$8,190.00	\$73.00
4680 N SCOUT WY	B15-2517	MEUERS ROBERT J &	\$5,070.00	\$56.00
3314 N HEDGEWOOD	B15-2518	WILSON RICHARD ALAN (BD)	\$4,420.00	\$50.00
4761 N LONE CACTUS	B15-2519	COMMAND ROOFING LLC	\$5,590.00	\$56.00
3533 N LYNN DR	B15-2520	WALTHER STEVEN &	\$3,640.00	\$44.00
3501 N MEADOWLARK	B15-2522	SCHOTT DEVELOPMENT	\$9,700.00	\$79.00
3256 N ROBERT RD	B15-2523	SUNRUN INSTALLATIONS	\$21,046.00	\$380.00
7747 E DAY BREAK CR	B15-2533	SOLARCITY	\$15,998.00	\$290.00
4200 N VERDE VISTA DR	B15-2534	SOLARCITY	\$16,590.00	\$305.00
3716 N ETHERIDGE DR	B15-2535	MOSER JAMES E & PAPAI RS	\$2,857.00	\$38.00
8539 E TRANQUIL BL	B15-2536	WEBB MARIANN T	\$2,338.00	\$38.00
5629 E STATE ROUTE 69	B15-2540	YK COMMERCIAL REALTY LLC	\$5,000.00	\$127.00
8150 N SABLE WY	B15-2380	RCF ENTERPRISES	\$10,915.00	\$216.00
7450 E LAS PALMAS DR	B15-2543	NGUYEN KENT &	\$8,500.00	\$73.00
7819 E PASEO	B15-2545	OSBORNE FAMILY REVOCABLE	\$9,800.00	\$79.00
4292 N CALLE SANTA	B15-2547	BRAGG MARY C &	\$490.00	\$41.00
8401 E STEVENS DR	B15-2548	ROGER THOMAS RESIDENTIAL RENTAL	\$7,000.00	\$62.00
4425 N AGUA FRIA DR	B15-2550	RGB RESTORATION & BUILDERS LLC	\$4,650.00	\$50.00
7143 E PUEBLO AV	B15-2551	RGB RESTORATION & BUILDERS LLC	\$4,950.00	\$50.00
3442 N TOWER RD	B15-2552	SANN LOWELL & SANN KIM MORTON	\$4,350.00	\$50.00
4764 N NOEL DR	B15-2565	CENTRAL BASIN ROOFING INC.	\$9,847.00	\$79.00
4912 N STEWART RD	B15-2544	LEGACY ROOFING LLC	\$6,000.00	\$56.00
3633 N ETHERIDGE DR	B15-2561	MURPHY FRANK &	\$6,112.00	\$157.00
3945 N VALORIE DR	B15-2576	LEGACY ROOFING LLC	\$3,600.00	\$44.00
3718 N SHARON DR	B15-2577	VASQUEZ ADRIAN	\$14,500.00	\$276.00

<i>Address</i>	<i>Permit Number</i>	<i>Owner/Contractor</i>	<i>Valuation</i>	<i>Amount</i>
4616 N GRANADA DR	B15-2579	BAIZEL CYNTHIA M	\$4,483.00	\$50.00
5550 N PUMA CT	B15-2584	YAVAPAI PLUMBING & HEATING	\$4,768.00	\$127.00
4761 N STAGE WAY LN	B15-2514	MICHELETTI PAUL M & GAYLE K JT (BD)	\$5,760.00	\$56.00
5500 N WESTERN BL	B15-2525	ARROW ROOFING, INC	\$4,500.00	\$50.00
4500 N ROCK LN	B15-2527	ZACHMAN EDWARD & RUTH RS	\$4,800.00	\$50.00
4907 N ARNOLD DR	B15-2528	FISCHER KIM	\$3,200.00	\$44.00
4909 N ARNOLD DR	B15-2529	FABER ANDRE R & KATHERINE J RS	\$3,720.00	\$44.00
3681 N GREG DR	B15-2530	REYES ROSA	\$2,500.00	\$38.00
5580 N CATTLEMEN DR	B15-2531	BECK DAVID W & KAREN G RS	\$4,500.00	\$50.00
8760 E VOLCANO DR	B15-2532	RICHARDS HEATHER MEGAN	\$8,046.00	\$73.00
7889 E SIESTA LN	B15-2553	LEWIS MICHAEL J	\$2,900.00	\$38.00
5185 N WESTERN BL	B15-2554	WHITE STEVEN & KATHRYN M JT	\$1,900.00	\$23.00
4006 N DALE DR	B15-2558	SLOAT SCOTT A	\$2,855.00	\$38.00
6178 N MOONLIGHT WY	B15-2559	BREWER RICHARD B & JOY A JT	\$5,900.00	\$56.00
4684 N VERDE VISTA DR	B15-2560	SAUCEDA ROBERT G SR & ROSIE	\$4,780.00	\$50.00
7860 E COCOPAH DR	B15-2562	NELSON JACOB & ANDREA	\$3,840.00	\$44.00
4024 N FIESTA WY	B15-2564	CAMPBELL WILLIAM H	\$3,500.00	\$44.00
4051 N SUPERSTITION	B15-2587	YAVAPAI PLUMBING & HEATING	\$5,556.00	\$142.00
4675 N LODGEPOLE CT	B15-2588	YAVAPAI PLUMBING & HEATING	\$4,505.00	\$127.00
3776 N VALLEY VIEW DR	B15-2590	RAMIREZ MIGUEL A BACA	\$9,800.00	\$79.00
845 N MESQUITE TREE	B15-2539	WALKER ROBERT D & SANDRA	\$7,000.00	\$182.00
3350 N TOWER RD	B15-2555	RAPID RESPONSE SERVICES	\$4,200.00	\$50.00
4301 N PRESTON DR	B15-2556	RAPID RESPONSE SERVICES	\$2,000.00	\$23.00
5284 N MESQUITE DR	B15-2557	RAPID RESPONSE SERVICES	\$1,500.00	\$23.00
4834 N CARLA VISTA DR	B15-2595	BROWN LESLIE H & SALLY Y RS	\$550.00	\$58.00
7500 E MANLEY DR	B15-2596	GAINES MARIA L	\$6,000.00	\$56.00
7770 E LOOS DR	B15-2607	MESSERSMITH JOHN & KATHLEEN FAM REV	\$11,000.00	\$85.00
4442 N NOEL DR	B15-2567	SUNRUN INSTALLATIONS	\$11,631.00	\$231.00
9601 E CATALINA DR	B15-2568	SUNRUN INSTALLATIONS	\$7,200.00	\$172.00
8001 E TRANQUIL BL	B15-2569	WEEKS DOUGLAS & CYNTHIA	\$8,862.00	\$186.00
822 N MORALES ST	B15-2575	SOLARCITY	\$11,850.00	\$231.00
7060 E WREN DR	B15-2578	SUNRUN INSTALLATIONS	\$6,092.00	\$157.00
5400 N SADDLEBACK	B15-2580	SOLARCITY	\$7,702.00	\$172.00
3455 N ZIRCON CT	B15-2586	SOLARCITY	\$11,932.00	\$231.00
4872 N MINER RD	B15-2591	SUNRUN INSTALLATIONS	\$10,523.00	\$216.00
3411 N DALE DR	B15-2592	SUNRUN INSTALLATIONS	\$12,739.00	\$246.00
1772 E FLEET ST	B15-2609	SMITH DANIEL J & LINDA S RS (BD)	\$5,792.00	\$56.00
4250 N SARATOGA DR	B15-2611	OLIVAS ATILANO JR & MARIA A RS (BD)	\$6,000.00	\$142.00
5260 N WINDMILL CR	B15-2612	MOYERS HEATING AND COOLING	\$9,800.00	\$201.00
7540 E COCOPAH DR	B15-2614	SILVA ROBERT D & MARY-LYNN FRANCINE	\$4,680.00	\$50.00
7615 E ADDIS AV	B15-2615	BOWMAN HOWARD J & HAZEL L REVOC	\$5,199.00	\$56.00
3109 N MOUNTAIN VIEW	B15-2616	DAVIS GENE F & MARY L JT	\$6,358.00	\$62.00
5472 N BRONCO LN	B15-2622	YAVAPAI PLUMBING & HEATING	\$6,520.00	\$157.00
7675 N PARADISE FOUND	B15-2623	DELTA MECHANICAL	\$1,230.00	\$58.00
4401 N CALLE SANTA	B15-2625	T & C CONSTRUCTION	\$8,500.00	\$73.00

<i>Address</i>	<i>Permit Number</i>	<i>Owner/Contractor</i>	<i>Valuation</i>	<i>Amount</i>
7639 E PASEO	B15-2630	SIRAKIS ROY	\$2,400.00	\$38.00
7639 E PASEO	B15-2632	SIRAKIS ROY	\$100.00	\$41.00
3507 N SHARON DR	B15-2502	RGB RESTORATION & BUILDERS LLC	\$3,750.00	\$44.00
4080 N PAPAGO LN	B15-2581	RGB RESTORATION & BUILDERS LLC	\$4,800.00	\$50.00
5346 N MISSION LN	B15-2582	RGB RESTORATION & BUILDERS LLC	\$4,200.00	\$50.00
4341 N VIEWPOINT DR	B15-2635	FOX TOBY & ROBIN FAMILY LIMITED	\$4,800.00	\$50.00
234 MISC OTHER			\$1,437,529.00	\$21,893.00
REINSPECTIONS				
4561 N AGUA FRIA DR	B15-2594	PALGUTA KEVIN M & BARBARA ANN RS		\$50.00
1 REINSPECTIONS				\$50.00
TOTAL MISC OTHER				\$21,943.00
RESIDENTIAL - MOBILE HOME				
946 N MOUNTAIN BRUSH	B15-2416	SU CASA MOBLIE HOME SERVICE	\$72,000.00	\$320.00
1 MOBILE HOME			\$72,000.00	\$320.00
DEPOSITS				
946 N MOUNTAIN BRUSH	B15-2416	SU CASA MOBLIE HOME SERVICE		\$60.00
1 DEPOSITS				\$60.00
TOTAL MOBILE HOME				\$380.00
RESIDENTIAL - MULTI FAMILY NEW				
0 MULTI FAMILY NEW				
TOTAL MULTI FAMILY NEW				\$0.00
RESIDENTIAL - SINGLE FAMILY NEW				
4847 N SHERIDAN LN	B15-1863	RCMR PROPERTIES LLC	\$190,941.00	\$1,538.00
4494 N DRYDEN ST	B15-2253	UNIVERSAL HOMES LLC	\$183,213.00	\$1,032.00
6220 E DUTTON DR	B15-2254	UNIVERSAL HOMES INC*	\$204,074.00	\$1,079.00
725 N ALVAREZ CR	B15-2269	EVEREST RFC	\$245,182.00	\$1,078.00
4419 N DRYDEN ST	B15-2296	UNIVERSAL HOMES LLC	\$183,213.00	\$1,032.00
1560 N RANGE VIEW CR	B15-0768	ESTANCIA COMMUNITIES	\$216,478.00	\$1,111.00
1260 N WIDE OPEN TR	B15-2384	UNIVEST-LAND INVESTMENTS LLC	\$307,099.00	\$1,323.00
6167 E CAMBRIDGE AV	B15-2419	UNIVERSAL HOMES INC*	\$204,074.00	\$1,079.00
4285 N CAMBRIDGE AV	B15-2420	UNIVERSAL HOMES INC*	\$204,074.00	\$1,079.00
9459 E RANCHO VISTA	B15-1995	PRIMARY BUILDERS LLC	\$233,668.00	\$1,709.00
12679 E BRUMOSO ST	B15-2427	EH QUAILWOOD II LLC	\$179,528.00	\$923.00
12685 E BRUMOSO ST	B15-2431	EVEREST RFC INC	\$196,305.00	\$962.00
7194 E ROQUE LN	B15-2432	VIEWPOINT NORTH I LLC	\$244,420.00	\$1,075.00
6187 E DUTTON DR	B15-2485	UNIVERSAL HOMES INC*	\$204,074.00	\$1,079.00
6181 E CAMBRIDGE AV	B15-2486	UNIVERSAL HOMES INC*	\$207,550.00	\$1,088.00
6193 E DUTTON DR	B15-2487	UNIVERSAL HOMES INC*	\$207,550.00	\$1,088.00

<i>Address</i>	<i>Permit Number</i>	<i>Owner/Contractor</i>	<i>Valuation</i>	<i>Amount</i>
6197 E DUTTON DR	B15-2488	UNIVERSAL HOMES INC*	\$204,074.00	\$1,079.00
13026 E ACOSTA ST	B15-2510	EVEREST RFC INC	\$179,531.00	\$924.00
8344 N ELAND DR	B15-2363	MHI RESIDENTIAL, INC	\$280,828.00	\$1,159.00
7827 E FALLA BELLA WY	B15-2402	MHI RESIDENTIAL, INC	\$242,615.00	\$1,070.00
1291 N WIDE OPEN TR	B15-2541	ESTANCIA COMMUNITIES LLC	\$339,936.00	\$1,399.00
7710 E BLACKSMITH CR	B15-2542	ESTANCIA COMMUNITIES	\$339,936.00	\$1,399.00
12668 E ROCA ST	B15-2546	EVEREST RFC, INC	\$179,528.00	\$923.00
12672 E ROCA ST	B15-2549	EVEREST RFC, INC	\$196,305.00	\$962.00
12664 E SUSURRO ST	B15-2573	EVEREST RFC, INC	\$179,528.00	\$923.00
12670 E SUSURRO ST	B15-2574	EVEREST RFC, INC	\$196,305.00	\$962.00
4407 N DRYDEN ST	B15-2563	UNIVERSAL HOMES LLC	\$196,511.00	\$1,062.00
6238 E SEARLE PL	B15-2566	UNIVERSAL HOMES INC*	\$204,074.00	\$1,079.00
4354 N DRYDEN ST	B15-2571	UNIVERSAL HOMES LLC	\$183,213.00	\$1,032.00
4225 N CAMBRIDGE AV	B15-2572	UNIVERSAL HOMES INC*	\$207,550.00	\$1,088.00
30 SINGLE FAMILY NEW			\$6,541,377.00	\$33,332.00

DEPOSITS

3299 N VALLEY VIEW DR	B15-2466	STAZENSKI CONSTRUCTION INC.		\$100.00
7136 E COURAGE BUTTE	B15-2511	VIEWPOINT NORTH 1 LLC		\$100.00
8364 N ELAND DR	B15-2585	MHI RESIDENTIAL, INC		\$100.00
3625 N MEADOWLARK	B15-2597	PRIMARY BUILDERS LLC		\$100.00
12679 E BRUMOSO ST	B15-2427	EH QUAILWOOD II LLC		\$100.00
12685 E BRUMOSO ST	B15-2431	EVEREST RFC INC		\$100.00
7194 E ROQUE LN	B15-2432	VIEWPOINT NORTH I LLC		\$100.00
13026 E ACOSTA ST	B15-2510	EVEREST RFC INC		\$100.00
8344 N ELAND DR	B15-2363	MHI RESIDENTIAL, INC		\$100.00
7827 E FALLA BELLA WY	B15-2402	MHI RESIDENTIAL, INC		\$100.00
12668 E ROCA ST	B15-2546	EVEREST RFC, INC		\$100.00
12672 E ROCA ST	B15-2549	EVEREST RFC, INC		\$100.00
12664 E SUSURRO ST	B15-2573	EVEREST RFC, INC		\$100.00
12670 E SUSURRO ST	B15-2574	EVEREST RFC, INC		\$100.00
14 DEPOSITS				\$1,400.00

TOTAL SINGLE FAMILY NEW

\$34,732.00

RESIDENTIAL - ZONING

4494 N DRYDEN ST	Z15-0631	UNIVERSAL HOMES LLC	\$5,100.00	\$35.00
6220 E DUTTON DR	Z15-0632	UNIVERSAL HOMES INC*	\$6,450.00	\$35.00
725 N ALVAREZ CR	Z15-0635	EVEREST RFC	\$500.00	\$25.00
4419 N DRYDEN ST	Z15-0637	UNIVERSAL HOMES LLC	\$5,520.00	\$35.00
5426 N LONE DR	Z15-0643	GOODSON JUSTIN KYLE & CYNTHIA LOUISE	\$12,303.00	\$35.00
4880 N AGUA FRIA DR	Z15-0644	CWACH ROBERT A & PATSY M JT	\$750.00	\$15.00
8115 E PRESCOTT RD	Z15-0645	FINCH HAROLD & CAROLEEN C RS (BD)	\$3,000.00	\$15.00
7720 E LOOS DR	Z15-0641	CUPERUS BECKY L & CLAN RS	\$3,200.00	\$15.00
6061 N RIM DR	Z15-0649	JOHNSON MARLIN J FAMILY TRUST	\$150.00	\$25.00

<i>Address</i>	<i>Permit Number</i>	<i>Owner/Contractor</i>	<i>Valuation</i>	<i>Amount</i>
7825 E LARKSPUR LN	Z15-0651	WELSH EDWARD M III	\$1,000.00	\$35.00
3200 N TRUWOOD DR	Z15-0650	Q LANDSCAPING & DESIGN	\$3,500.00	\$25.00
4285 N CAMBRIDGE AV	Z15-0652	UNIVERSAL HOMES INC*	\$6,270.00	\$35.00
	Z15-0653	UNIVERSAL HOMES INC*	\$5,880.00	\$35.00
7750 E ROUNDUP DR	Z15-0659	JOHNSON MARLIN J & JEANETTE N FAMILY	\$150.00	\$25.00
8400 E HOPI CR	Z15-0646	DUNN RICHARD & KRISTEN RS	\$250.00	\$15.00
8197 E KAREN CR	Z15-0660	CASTANEDA MELISSA R	\$260.00	\$15.00
7540 E COCOPAH DR	Z15-0654	SILVA ROBERT D & MARY-LYNN FRANCINE	\$7,900.00	\$35.00
3442 N TOWER RD	Z15-0661	SANN LOWELL & SANN KIM MORTON	\$3,275.00	\$15.00
4685 N SPRING DR	Z15-0662	MONTES ARTURO	\$1,700.00	\$25.00
12679 E BRUMOSO ST	Z15-0655	EH QUAILWOOD II LLC	\$1,800.00	\$35.00
12685 E BRUMOSO ST	Z15-0656	EVEREST RFC INC	\$1,800.00	\$35.00
7194 E ROQUE LN	Z15-0657	VIEWPOINT NORTH I LLC	\$2,800.00	\$35.00
7755 E PASEO	Z15-0669	BENTON SHANNON	\$2,000.00	\$35.00
6187 E DUTTON DR	Z15-0663	UNIVERSAL HOMES INC*	\$6,660.00	\$35.00
6193 E DUTTON DR	Z15-0664	UNIVERSAL HOMES INC*	\$5,310.00	\$35.00
6197 E DUTTON DR	Z15-0665	UNIVERSAL HOMES INC*	\$5,760.00	\$35.00
6181 E CAMBRIDGE AV	Z15-0666	UNIVERSAL HOMES INC*	\$5,820.00	\$35.00
4350 N AGUA FRIA DR	Z15-0670	HEATH CLAYTON PHILLIP & BRENDA	\$450.00	\$15.00
8815 E VOLCANO DR	Z15-0671	TRI-CITY FENCE	\$3,960.00	\$35.00
13026 E ACOSTA ST	Z15-0667	EVEREST RFC INC	\$2,500.00	\$35.00
3696 N ZIRCON DR	Z15-0642	BAKODY DAVID M & REBECCA L RS	\$2,000.00	\$15.00
8173 E DUST DEVIL DR	Z15-0680	ISLAS ROBERT J	\$900.00	\$25.00
3625 N PLEASANT VIEW	Z15-0681	BOBBITT SANDRA	\$3,200.00	\$35.00
4459 N VERDE VISTA DR	Z15-0640	GREEN PARKER E & HELEN J TRUST	\$1,900.00	\$25.00
8344 N ELAND DR	Z15-0647	MHI RESIDENTIAL, INC	\$5,580.00	\$35.00
7827 E FALLA BELLA WY	Z15-0648	MHI RESIDENTIAL, INC	\$960.00	\$25.00
1560 N RANGE VIEW CR	Z15-0674	ESTANCIA COMMUNITIES	\$1,768.00	\$25.00
12668 E ROCA ST	Z15-0675	EVEREST RFC, INC	\$2,200.00	\$35.00
12672 E ROCA ST	Z15-0676	EVEREST RFC, INC	\$2,200.00	\$35.00
12664 E SUSURRO ST	Z15-0685	EVEREST RFC, INC	\$2,200.00	\$35.00
12670 E SUSURRO ST	Z15-0686	EVEREST RFC, INC	\$2,200.00	\$35.00
3257 N CASTLE DR	Z15-0687	REID SAMUEL M & JO ANN RS	\$5,000.00	\$35.00
4621 N GLENROSA CR	Z15-0688	ESTRADA REZA SILVESTRE	\$1,300.00	\$25.00
4261 N TONTO WY	Z15-0689	RAPP MARTIN A & LAUREN M JT	\$200.00	\$15.00
4407 N DRYDEN ST	Z15-0678	UNIVERSAL HOMES LLC	\$5,790.00	\$35.00
6238 E SEARLE PL	Z15-0679	UNIVERSAL HOMES INC*	\$10,410.00	\$59.00
4354 N DRYDEN ST	Z15-0683	UNIVERSAL HOMES LLC	\$8,400.00	\$35.00
4225 N CAMBRIDGE AV	Z15-0684	UNIVERSAL HOMES INC*	\$9,870.00	\$59.00
6325 N LITTLE PAPOOSE	Z15-0691	WHISENAND ISAAC R & LAURIE L RS	\$1,200.00	\$25.00
845 N MESQUITE TREE	Z15-0672	WALKER ROBERT D & SANDRA	\$40,000.00	\$40.00
11250 E STATE ROUTE	Z15-0673	UNIT SETS	\$40,000.00	\$40.00
6350 N LITTLE PAPOOSE	Z15-0677	KRAMER DARLENE	\$3,255.00	\$35.00
4256 N CALLE SANTA	Z15-0692	HURTATO ANTHONY JR	\$1,000.00	\$35.00

<i>Address</i>	<i>Permit Number</i>	<i>Owner/Contractor</i>	<i>Valuation</i>	<i>Amount</i>
53 ZONING			\$257,551.00	\$1,623.00
TOTAL ZONING				\$1,623.00

<i>Address</i>	<i>Permit Number</i>	<i>Owner/Contractor</i>	<i>Valuation</i>	<i>Amount</i>
----------------	----------------------	-------------------------	------------------	---------------

REVIEW - MASTER PLAN REVIEW

0 MASTER PLAN REVIEW

DEPOSITS

1508 N SPLIT RAIL TR	MS15-0032	CRYSTAL CREEK BUILDERS		\$100.00
----------------------	-----------	------------------------	--	----------

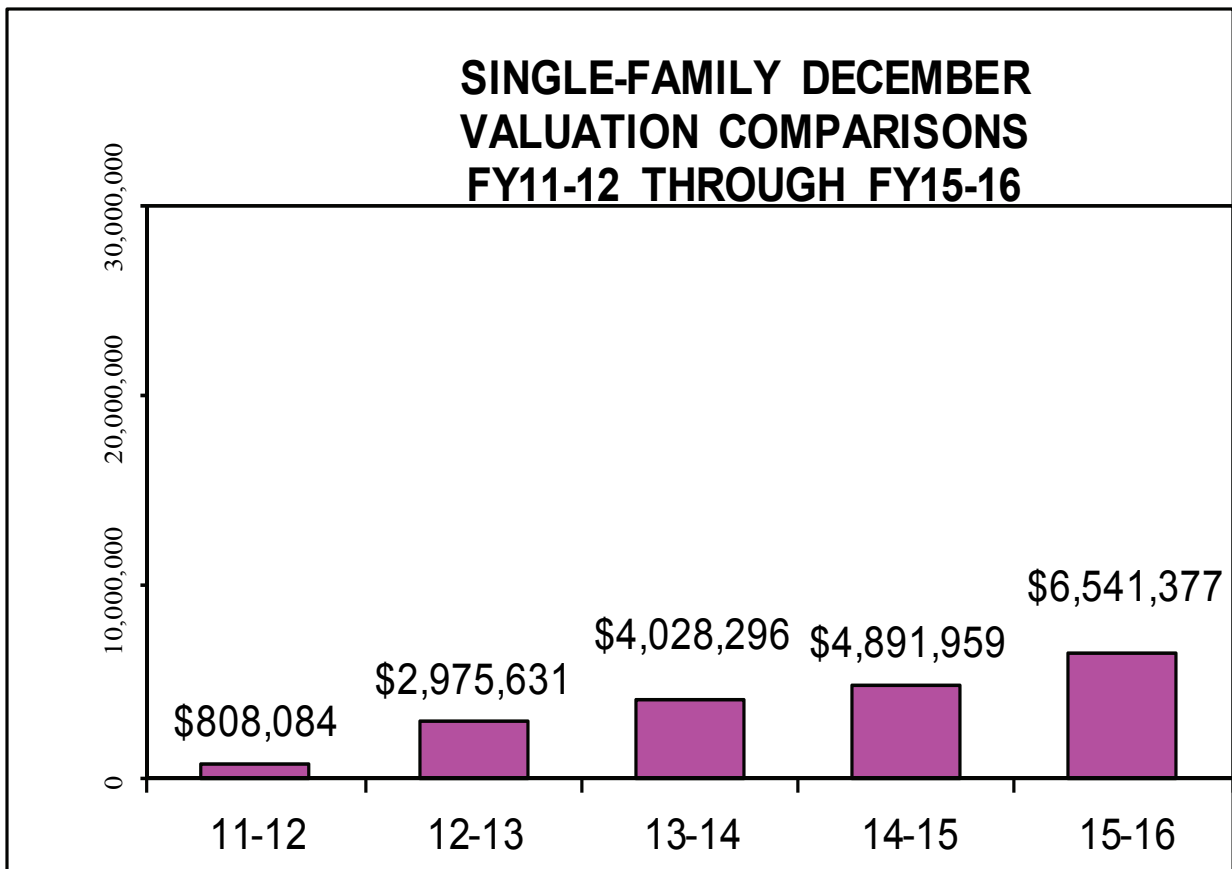
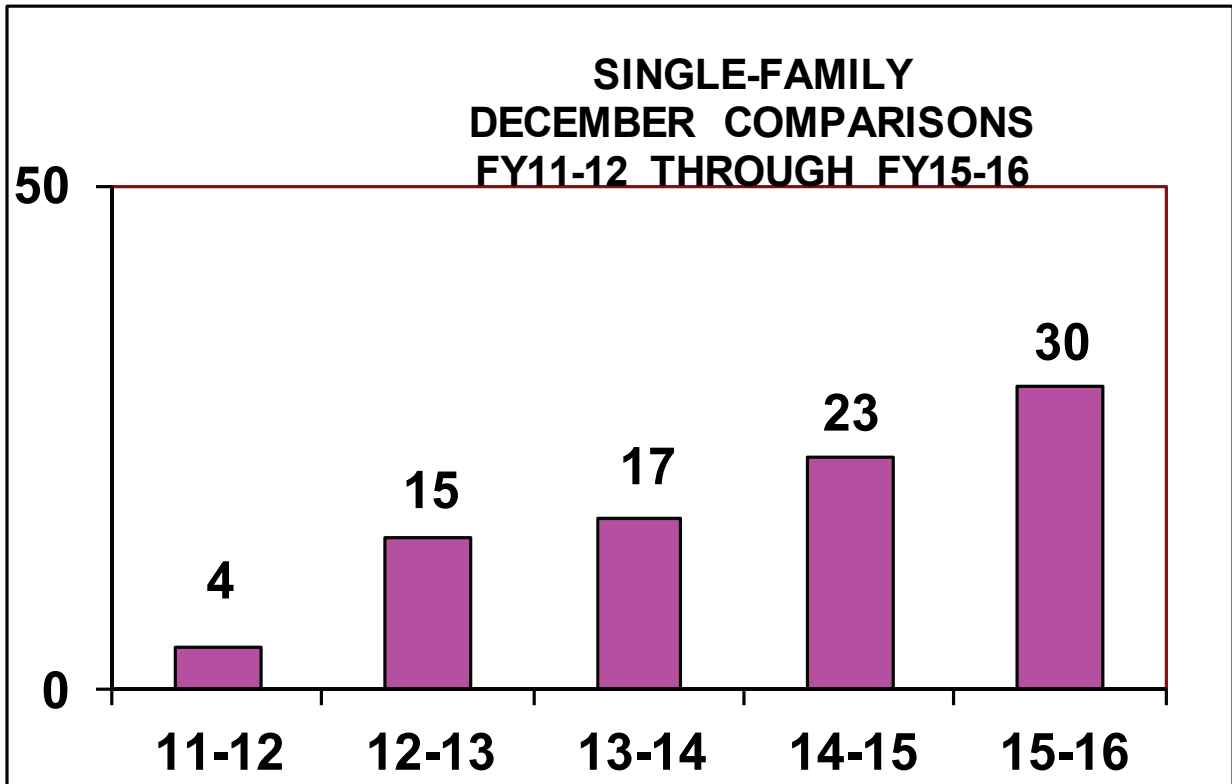
1 DEPOSITS				\$100.00
-------------------	--	--	--	-----------------

TOTAL MASTER PLAN REVIEW				\$100.00
---------------------------------	--	--	--	-----------------

TOTAL PERMITS -	347	\$8,620,289.00	\$61,066.00
------------------------	------------	-----------------------	--------------------

<i>Overall Total :</i>	\$63,787.00
------------------------	--------------------

BUILDING DIVISION



BUILDING DIVISION

