



Monthly Staff Report



Community Development Department

- ▶ *Planning & Development*
- ▶ *Neighborhood Services/ Code Enforcement*
- ▶ *Building/Safety*

Our mission statement:

In a courteous and efficient manner, provide services to the community to assist with the planned, quality development of the Town of Prescott Valley.

**NOVEMBER
2015**

Inside this issue:

Planning & Zoning Commission	2-3
Board of Adjustment	4
Building Board of Appeals	4
Code Enforcement	5
Building Division	6-20



PLANNING & ZONING COMMISSION

The following listing of agenda items represents materials discussed by the Planning and Zoning Commission during regular session on November 9, 2015 at 5:30 p.m.

Members present: Commissioner Renken, Vice-Chairperson Dreves, Commissioner Zurcher, Commissioner Rutherford, Commissioner Roberts and Commissioner Duskey. Members absent: Chairperson Yeater, Staff Present: Richard Parker, Community Development Director and Vikie Anderson, Administrative Supervisor.

Public Hearing Items:

1. **GPA15-004.** Upon the application of the Town of Prescott Valley, a request for a General Plan Amendment from Industrial to Public/Quasi Public on approximately 4.8 acres of Town owned property used for the Public Works yard/garage located east of Robert Rd., north of Long Mesa Dr. and south of Laredo Dr.

Action GPA15-004

Commissioner Renken moved to approve GPA15-004, and forward to the Town Council for approval. Commissioner Zurcher seconded the motion. Motion carried unanimously by roll call vote.

2. **ZMC15-003.** Upon the application of the Town of Prescott Valley, a request for a Zoning Map Change from PM (Performance Manufacturing) to PL (Public Lands) on approximately 4.8 acres of Town owned property used for the Public Works yard/garage located east of Robert Rd., north of Long Mesa Dr. and south of Laredo Dr.

Action ZMC15-003:

Commissioner Zurcher moved to approve ZMC15-003 as submitted and forward to the Town Council for approval. Commissioner Duskey seconded the motion. Motion carried unanimously by roll call vote.

Action Items:

1. **GPA15-005/ZMC15-005.** A request to the Planning and Zoning Commission to consider initiation of Public Hearings for the purpose of reviewing General Plan Amendments and Zoning Map Changes necessary to designate and rezone various properties on Glassford Hill and near Lynx Creek as permanent open space as contemplated in conjunction with approval of the amended development agreement with YK Commercial Realty by the Town Council with passage of Resolution 1844.

Action GPA15-005/ZMC15-005:

Commissioner Duskey moved to "Initiate a Public Hearing" to a date unspecified for GPA15-005/ZMC15-005 as submitted. Commissioner Renken seconded the motion. Motion carried unanimously by roll call vote.

Action Items (Continued)

- ZMC15-006.** A request to the Planning and Zoning Commission to consider initiation of Public Hearings for the purpose of reviewing Zoning Map Changes necessary to rezone various vacant properties on Spouse Dr. and Loos Dr. between Robert Rd. and Parent Dr. from C1 to RS-PAD. This proposed zoning change is a development strategy to improve development options and encourage infill in an area designated as a focus revitalization area in the *General Plan 2025*.

Action ZMC15-006:

Commissioner Zurcher moved to “Initiate a Public Hearing” to a date unspecified for ZMC15-006 as submitted. Commissioner Roberts seconded the motion. Motion carried unanimously by roll call vote.

- RP15-005.** Upon the application of Max Bandy and Cinnamon Elam, a request for a Reversionary Plat to combine Lots 3757 & 3758, Prescott Valley Unit 12 into combined Lot 3758R, located at the northeast intersection of Christine Drive and Sommer Drive.

Action RP15-005:

Commissioner Renken moved to approve RP15-005 as submitted, and forward to the Town Council for approval. Commissioner Roberts seconded the motion. Motion carried unanimously by roll call vote.

- RP15-006.** Upon the application of Roger and Lorilee Deutsch, a request for a Reversionary Plat to combine Lots 4868 & 4869, Prescott Valley Unit 18 into combined Lot 4868R, located on the south side of Thrush Ln, approximately 200’ west of Rockland Dr.

Action RP15-006:

Commissioner Roberts moved to approve RP15-006 as submitted, and forward to the Town Council for approval. Commissioner Zurcher seconded the motion. Motion carried unanimously by roll call vote.

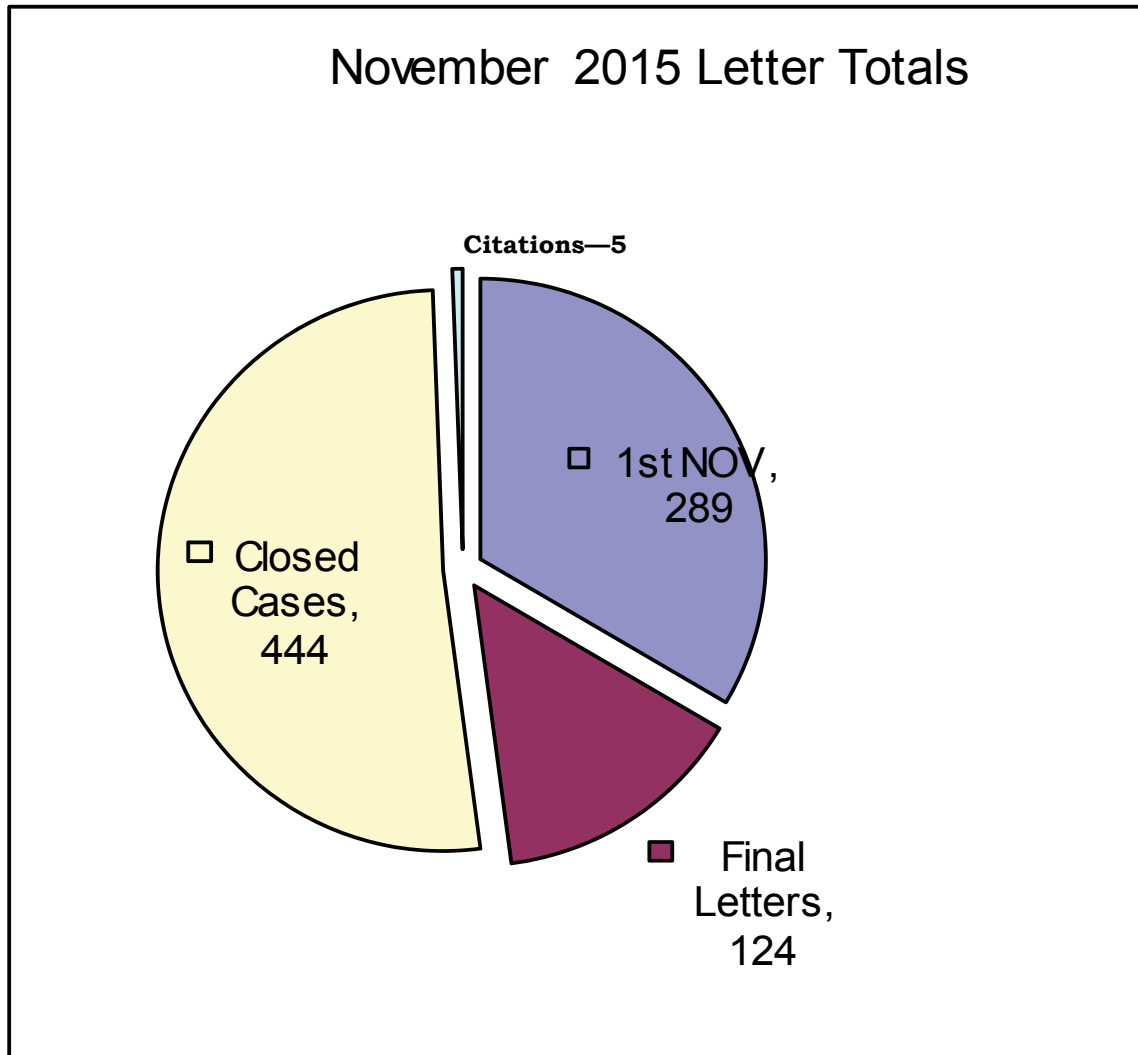
BOARD OF ADJUSTMENT

There were no items for review by the Board of Adjustment in November, 2015; therefore, the Board did not convene.

BUILDING BOARD OF APPEALS

There were no items for review by the Building Board of Appeals in November, 2015; therefore, the Board did not convene.

CODE ENFORCEMENT



Total Violation Notices: 862

COMMUNITY DEVELOPMENT TOWN OF PRESCOTT VALLEY

11/01/2015 To 11/30/2015

Address	Permit Number	Owner/Contractor	Valuation	Amount
COMMERCIAL - APARTMENT				
0 APARTMENT				
TOTAL APARTMENT				\$0.00
COMMERCIAL - DEMOLITION				
0 DEMOLITION				
TOTAL DEMOLITION				\$0.00
COMMERCIAL - GARAGES, CARPORTS				
0 GARAGES, CARPORTS				
TOTAL GARAGES, CARPORTS				\$0.00
COMMERCIAL - IMPROVEMENTS				
8067 E FLORENTINE RD	B15-1798	PDF BUILDERS	\$400,000.00	\$1,780.00
7785 E STATE ROUTE 69	B15-1704	NORMANDIN MICHAEL B & BARBARA J	\$3,000.00	\$124.00
5621 E STATE ROUTE 69	B15-2070	YK COMMERCIAL REALTY LLC	\$12,000.00	\$380.00
8516 E STATE ROUTE 69	B15-2072	SPECIAL ADDITION CONTRUCTION	\$500.00	\$47.00
6226 E STATE ROUTE 69	B15-2202	RSKS LLC	\$500.00	\$41.00
5860 N SHERRIL DR	B15-1942	NORTHERN ARIZONA HEATING/AIR	\$500.00	\$47.00
2710 N GLASSFORD HILL	B15-2127	RC RAY CONSTRUCTION	\$6,000.00	\$217.00
3140 N GLASSFORD HILL	B15-1831	SIGNS928 LLC	\$800.00	\$70.00
8252 E LONG MESA DR	B15-2215	PALUSZCYK JUSTIN	\$800.00	\$55.00
9 IMPROVEMENTS			\$424,100.00	\$2,761.00
DEPOSITS				
3188 N WINDSONG DR	B15-2287	WINDSONG MEDICAL PARK LLC		\$100.00
2710 N GLASSFORD HILL	B15-2127	RC RAY CONSTRUCTION		\$25.00
2 DEPOSITS				\$125.00
TOTAL IMPROVEMENTS				\$2,886.00
COMMERCIAL - MISC OTHER				
7763 E LONG LOOK DR	B15-2067	NORTHRIDGE ROOFING, LLC	\$17,409.00	\$126.00
2517 N GREAT WESTERN	B15-2099	MOYERS HEATING AND COOLING	\$11,800.00	\$231.00
3292 N GLASSFORD HILL	B15-2037	PRESCOTT VALLEY SIGNATURE ENT	\$100.00	\$41.00
6800 E 2ND ST	B15-2316	TRANE US INC.	\$22,340.00	\$394.00

<i>Address</i>	<i>Permit Number</i>	<i>Owner/Contractor</i>	<i>Valuation</i>	<i>Amount</i>
4 MISC OTHER			\$51,649.00	\$793.00
TOTAL MISC OTHER				\$793.00
COMMERCIAL - MOBILE HOME				
0 MOBILE HOME				
TOTAL MOBILE HOME				\$0.00
COMMERCIAL - NEW				
13207 E STATE ROUTE	B15-0615	OUT FOR BIDS	\$592,676.00	\$3,029.00
1 NEW			\$592,676.00	\$3,029.00
DEPOSITS				
5582 E MARKET ST	B15-2133	PRESLY INVESTMENTS		\$300.00
1 DEPOSITS				\$300.00
TOTAL NEW				\$3,329.00
COMMERCIAL - ZONING				
8680 E STATE ROUTE 69	Z15-0601	GARDES JOHN K & LAURIE H JT	\$760.00	\$25.00
2901 N GLASSFORD HILL	Z15-0628	FAIN SIGNATURE GROUP	\$0.00	\$35.00
2 ZONING			\$760.00	\$60.00
TOTAL ZONING				\$60.00

<i>Address</i>	<i>Permit Number</i>	<i>Owner/Contractor</i>	<i>Valuation</i>	<i>Amount</i>
RESIDENTIAL - DEMOLITION				
8855 E WESTWARD	B15-2034	DELGADO JOE ESTRADA	\$1,500.00	\$50.00
1 DEMOLITION			\$1,500.00	\$50.00
TOTAL DEMOLITION				\$50.00
RESIDENTIAL - GARAGES, CARPORTS				
11250 E STATE ROUTE	B15-2079	UNIT SETS	\$8,568.00	\$201.00
1 GARAGES, CARPORTS			\$8,568.00	\$201.00
TOTAL GARAGES, CARPORTS				\$201.00
RESIDENTIAL - IMPROVEMENTS				
7801 E LAS PALMAS DR	B15-1902	SCHLOTTMAN MARLEEN	\$4,800.00	\$167.00
6268 N WILDHORSE DR	B15-1997	COSTELLO ROBERT J	\$560.00	\$73.00
8649 E STEEL CR	B15-2114	TAYLOR ANDREW & ELAINE D RS	\$4,400.00	\$127.00
7766 N HIGH VIEW	B15-2089	EVANS EUGENE & REGINA RS (BD)	\$1,760.00	\$73.00
4116 N KACHINA WY	B15-1668	D'LEAU MERANE FAMILY TRUST	\$6,528.00	\$182.00
5261 N WINDMILL CR	B15-2080	FREEMAN KENNETH R & SIDNEY H JT	\$50,000.00	\$584.00
8000 E FRANK LN	B15-2101	MCCORD RICHARD F TRUST	\$1,298.00	\$48.00
7880 E CROOKED CREEK	B15-2265	YAVAPAI DESIGN BUILD	\$500.00	\$41.00
13088 E ACOSTA ST	B15-1996	EVEREST RFC INC	\$8,700.00	\$211.00
744 N VILLA ST	B15-1998	EVEREST RFC INC	\$8,700.00	\$211.00
13058 E ACOSTA ST	B15-1999	EVEREST RFC INC	\$2,900.00	\$122.00
13068 E ACOSTA ST	B15-2000	EVEREST RFC INC.	\$2,900.00	\$122.00
13078 E ACOSTA ST	B15-2001	EVEREST RFC INC.	\$2,900.00	\$122.00
13046 E ACOSTA ST	B15-2002	EVEREST RFC INC	\$2,900.00	\$122.00
4769 N CALLE SANTA	B15-2251	MONTIERTH BRENT C & KATHLEEN LIV	\$4,080.00	\$117.00
13036 E ACOSTA ST	B15-2268	EVEREST RFC INC	\$2,900.00	\$122.00
16 IMPROVEMENTS			\$105,826.00	\$2,446.00
DEPOSITS				
5261 N WINDMILL CR	B15-2080	FREEMAN KENNETH R & SIDNEY H JT		\$100.00
8000 E FRANK LN	B15-2101	MCCORD RICHARD F TRUST		\$25.00
4769 N CALLE SANTA	B15-2251	MONTIERTH BRENT C & KATHLEEN LIV		\$25.00
3 DEPOSITS				\$150.00
REINSPECTIONS				
4280 N CAPRI CR	Z15-0603	STEVENS MICHELE		\$15.00
1 REINSPECTIONS				\$15.00
TOTAL IMPROVEMENTS				\$2,611.00
RESIDENTIAL - MISC OTHER				

<i>Address</i>	<i>Permit Number</i>	<i>Owner/Contractor</i>	<i>Valuation</i>	<i>Amount</i>
3300 N VICTOR RD	B15-2009	CARSON ROY KEITH	\$400.00	\$41.00
3731 N SHARON DR	B15-2015	VANDEBURG ROBERT J & INGRID M JT	\$5,000.00	\$50.00
9224 E WHIPSAW LN	B15-1826	BROOKS DIANE	\$3,509.00	\$137.00
12670 E FUEGO ST	B15-1951	SUNBURST PATIOS	\$960.00	\$60.00
7648 E LAS FLORES AV	B15-1984	RGB RESTORATION & BUILDERS LLC	\$4,500.00	\$50.00
4364 N CALLE SANTA	B15-1990	RGB RESTORATION & BUILDERS LLC	\$4,050.00	\$127.00
4360 N AGUA FRIA DR	B15-1991	RGB RESTORATION & BUILDERS LLC	\$4,650.00	\$50.00
7756 E VISTA CR	B15-1992	RGB RESTORATION & BUILDERS LLC	\$3,600.00	\$44.00
7415 E PASEO DULCE	B15-2005	THATCHER KEVIN D & CINDI JT	\$3,900.00	\$44.00
8657 E APACHE DR	B15-2013	SUNRUN INSTALLATIONS	\$5,539.00	\$142.00
6221 N OLD MCDONALD	B15-2017	SUNRUN INSTALLATIONS	\$6,646.00	\$157.00
1078 N MOUNTAIN BRUSH	B15-2027	CARMODY PATRICIA	\$8,000.00	\$172.00
12200 E STATE ROUTE	B15-2028	LYNX CREEK VILLAGES LLC	\$8,000.00	\$172.00
8150 E DEBBIE DR	B15-2035	PITZER AIR COND. & BENJAMIN FRANKLIN	\$8,021.00	\$186.00
3570 N ETHERIDGE DR	B15-2011	WALKER FRED	\$2,600.00	\$38.00
7061 E ADDIS AV	B15-2012	KRAMER TIMOTHY	\$3,640.00	\$44.00
8149 E NANCY RD	B15-2014	PATRICK LIVING TRUST	\$3,900.00	\$44.00
3494 N VALORIE DR	B15-2016	WOHLWEND ERIC A & JAMI S JT	\$4,030.00	\$50.00
1903 N REGENT	B15-2018	ROMCO ROOFING	\$3,000.00	\$38.00
1891 N REGENT	B15-2019	ROMCO ROOFING	\$3,000.00	\$38.00
4290 N KACHINA WY	B15-2020	ROMCO ROOFING	\$3,900.00	\$44.00
7839 E LAS FLORES AV	B15-2021	ROMCO ROOFING	\$3,500.00	\$44.00
7285 E LOBO WY	B15-2022	ROMCO ROOFING	\$3,800.00	\$44.00
7266 E LOBO WY	B15-2023	ROMCO ROOFING	\$3,300.00	\$44.00
7916 E SILVER WY	B15-2024	ROMCO ROOFING	\$3,700.00	\$44.00
5201 N LONG RIFLE RD	B15-2025	ROMCO ROOFING	\$3,200.00	\$44.00
4790 N WAGON WY	B15-2026	SINGH RAJINDER &	\$3,300.00	\$44.00
4278 N KACHINA WY	B15-2029	ROMCO ROOFING	\$3,300.00	\$44.00
7480 E PASEO	B15-2030	VAN RIPER STEVEN EARL JR	\$4,000.00	\$44.00
7328 E WREN DR	B15-2031	SAVO WINELL	\$4,000.00	\$44.00
8119 E JACQUE DR	B15-2043	MAZIARZ DENISE	\$9,500.00	\$79.00
3380 N NEEDLES DR	B15-2045	LEGACY ROOFING LLC	\$8,400.00	\$73.00
4337 N SAUTER DR W	B15-2046	LEGACY ROOFING LLC	\$9,300.00	\$79.00
4308 N KACHINA WY	B15-2051	ROMCO ROOFING	\$5,000.00	\$50.00
3676 N MEADOWLARK	B15-2052	MOLINA AUGUSTINE A & KYLA J RS	\$500.00	\$41.00
4092 N PROVIDENCE RD	B15-2053	SHIBAN GEORGE J & CYNTHIA J JT	\$7,500.00	\$68.00
4079 N PROVIDENCE RD	B15-2054	FUREDI DAVID	\$7,000.00	\$62.00
4126 N PROVIDENCE RD	B15-2055	THOMPSON DAVID M & JACQUELINE L	\$7,000.00	\$62.00
9224 E BIGHORN DR	B15-2056	REBATH	\$3,600.00	\$112.00
3512 N NEEDLES DR	B15-2057	WINFIELD JOHN D & LORI L RS	\$1,800.00	\$58.00
4780 N NOEL DR	B15-2058	STONE LORIJEAN ELAINE & HARRY PAUL	\$3,500.00	\$44.00
8250 E LOOS DR	B15-2059	J&S RENOVATIONS	\$7,830.00	\$68.00
7820 E LARKSPUR LN	B15-2060	J&S RENOVATIONS	\$11,794.00	\$91.00
7400 E LAS PALMAS DR	B15-2068	NORTHRIDGE ROOFING, LLC	\$4,400.00	\$50.00
4237 N CALLE SANTA	B15-1959	PURDY PHILIP J & SHANNON A RS	\$4,500.00	\$127.00

<i>Address</i>	<i>Permit Number</i>	<i>Owner/Contractor</i>	<i>Valuation</i>	<i>Amount</i>
8171 E LISA CR	B15-2032	LOGAN SHIRLEY &	\$2,860.00	\$38.00
8022 E PRESCOTT RD	B15-2033	SIDES-EDDY TERRY &	\$3,500.00	\$44.00
5325 N WESTERN BL	B15-2049	PARKER RONALD S	\$6,728.00	\$62.00
5539 N WESTERN BL	B15-2050	GRANITE BASIN ROOFING	\$9,140.00	\$79.00
8413 E LAKESHORE DR	B15-2073	SHAW FERNANDO C & LAVONNE M RS	\$3,500.00	\$44.00
4101 N FIESTA WY	B15-2074	MCCARTY FAMILY REVOCABLE	\$4,200.00	\$50.00
7301 E SPOUSE DR	B15-2075	SANCHEZ SALLY TRUST	\$5,888.00	\$56.00
3280 N TANI RD	B15-2076	LOAN CAROLYN SUE LIVING TRUST	\$3,850.00	\$44.00
8525 E ACKLAND DR	B15-2081	THOWSON HHA FAMILY TRUST	\$1,500.00	\$58.00
7873 E SIESTA LN	B15-2086	JOHNSON JAMES O & CHRISTINE M RS	\$4,900.00	\$50.00
4801 N MINER RD	B15-2087	MYERS MELISSA & HERMOSILLO	\$5,000.00	\$50.00
5441 N LONG RIFLE RD	B15-2008	PRO WEST	\$7,750.00	\$68.00
4881 N HOBO CR	B15-2036	RGB RESTORATION & BUILDERS LLC	\$4,500.00	\$50.00
7376 E SCENIC WY	B15-2038	RGB RESTORATION & BUILDERS LLC	\$4,650.00	\$50.00
4400 N AGUA FRIA DR	B15-2039	RGB RESTORATION & BUILDERS LLC	\$4,800.00	\$50.00
5485 N RAMBLE WY	B15-2040	RGB RESTORATION & BUILDERS LLC	\$4,950.00	\$50.00
4066 N SARATOGA DR	B15-2041	SKULLEY CATHERINE & RANDALL L JT	\$4,650.00	\$50.00
4086 N VERDE VISTA DR	B15-2044	RGB RESTORATION & BUILDERS LLC	\$5,100.00	\$56.00
3149 N GREG DR	B15-2048	RGB RESTORATION & BUILDERS LLC	\$3,000.00	\$38.00
7619 E COCOPAH DR	B15-2077	SOTO JAMES JOE & RICKI JO AGADO RS	\$4,908.00	\$50.00
7769 E BUENA VISTA DR	B15-2082	RGB RESTORATION & BUILDERS LLC	\$3,600.00	\$44.00
7863 E LAS PALMAS DR	B15-2083	RGB RESTORATION & BUILDERS LLC	\$4,800.00	\$50.00
7675 E PASEO	B15-2084	RGB RESTORATION & BUILDERS LLC	\$5,100.00	\$56.00
3468 N ETHERIDGE DR	B15-2085	RGB RESTORATION & BUILDERS LLC	\$3,900.00	\$44.00
7334 E LOBO WY	B15-2088	RGB RESTORATION & BUILDERS LLC	\$4,650.00	\$47.00
5676 N PAWNEE DR	B15-2090	SPRINGER FAMILY TRUST	\$6,569.00	\$157.00
3400 N LYNX LAKE DR	B15-2091	WHITING JUSTIN JAMES &	\$6,569.00	\$157.00
7861 E MANLEY DR	B15-2092	PITZER AIR COND. & BENJAMIN FRANKLIN	\$8,108.00	\$186.00
5261 N ROBERT RD	B15-2093	REYNOLDS JASON B	\$2,700.00	\$97.00
11250 E STATE ROUTE	B15-2094	THOMAS AND DIANE BOYLES	\$4,500.00	\$127.00
1850 E FLEET ST	B15-2095	SOS SERVICES ROOFING DEV TOVEY	\$4,000.00	\$44.00
3481 N ROBERT RD	B15-2096	ROMCO ROOFING	\$2,000.00	\$23.00
4416 N MINER RD	B15-2097	MR ELECTRIC OF PRESCOTT	\$1,900.00	\$58.00
4831 N SAUTER DR E	B15-2100	ROBINSON HEATH & JULIE C RS	\$6,600.00	\$62.00
1832 BOND CR	B15-2106	POWERS FAMILY TRUST	\$8,400.00	\$73.00
8201 E BEVEY CR	B15-2042	RGB RESTORATION & BUILDERS LLC	\$4,350.00	\$50.00
5088 N PINTO DR	B15-2047	RGB RESTORATION & BUILDERS LLC	\$3,900.00	\$39.00
6462 E JADEN LN	B15-2065	SOLARCITY	\$15,701.00	\$290.00
1886 N SWAYBACK RD	B15-2066	WENNER FRANK WILLIAM & SHARON KAY	\$15,701.00	\$290.00
4290 N KACHINA WY	B15-2069	SOLARCITY	\$30,146.00	\$480.00
7534 E BUENA VISTA DR	B15-2071	WADSWORTH SHARON	\$5,348.00	\$56.00
4301 N CAPRI CR	B15-2078	HULTQUIST MICHAEL STEVEN	\$6,934.00	\$62.00
4701 N CALLE SANTA	B15-2102	SCHULER VICTOR A & PEGGY A RS	\$5,400.00	\$56.00
4287 N CALLE SANTA	B15-2108	RGB RESTORATION & BUILDERS LLC	\$3,750.00	\$44.00
7301 E PIONEER LN	B15-2109	RGB RESTORATION & BUILDERS LLC	\$3,900.00	\$44.00

<i>Address</i>	<i>Permit Number</i>	<i>Owner/Contractor</i>	<i>Valuation</i>	<i>Amount</i>
7667 E MANLEY DR	B15-2111	HARPER'S CUSTOM DESIGNS	\$7,285.00	\$68.00
5601 N ROADRUNNER	B15-2112	HARPER'S CUSTOM DESIGNS	\$6,878.00	\$62.00
3501 N LYNX LAKE DR	B15-2113	MEYERS DAVID K & SHELLY D RS	\$15,750.00	\$114.00
3500 N VICTOR RD	B15-2116	THORSTAD BERT N & ARDITH L REV LIV	\$4,145.00	\$50.00
7123 E PUEBLO AV	B15-2118	LIEBERT CURTIS J	\$7,500.00	\$68.00
5543 N LONG RIFLE RD	B15-2119	FRANK STACEY L & GAIL A RS	\$3,482.00	\$44.00
3701 N LYNX LAKE DR	B15-2120	HARLEY AUDRAY OGO	\$6,659.00	\$62.00
7541 E LAS FLORES AV	B15-2121	SOS BUILDERS LLC	\$5,000.00	\$50.00
7089 E WREN DR	B15-2123	DIFRANCO RICHARD & JONI RS	\$4,281.00	\$50.00
3401 N STARLIGHT DR	B15-2131	HAMMERSTAD BRANDON & SAMANTHA	\$7,000.00	\$62.00
4521 N CYPRESS CR	B15-2115	SHAUL MATTHEW C AND CHARLOTTE M	\$3,700.00	\$44.00
5312 N WESTERN BL	B15-2117	LACKEY EDITH J	\$4,200.00	\$50.00
3415 N CHRISTINE DR	B15-2128	HARVEY VERNON B & DAWN M RS	\$7,280.00	\$68.00
3632 N ETHERIDGE DR	B15-2129	COMMAND ROOFING LLC	\$3,073.00	\$44.00
7143 E BURRO LN	B15-2134	SCHMIDT ANN M &	\$1,500.00	\$58.00
7001 E FOX CR	B15-2135	ROMCO ROOFING	\$2,900.00	\$38.00
7520 E CONESTOGA	B15-2136	GOLDSMITH MELISSA	\$4,800.00	\$50.00
4074 N FIESTA WY	B15-2137	POLIAKON BRETT M &	\$4,750.00	\$50.00
2764 N NORTHRIDGE DR	B15-2138	PADGETT CAROL	\$2,420.00	\$38.00
3401 N VALLEY VIEW DR	B15-2139	INSTINE SHAREN & RANDALL I RS	\$5,900.00	\$56.00
7735 E LAS FLORES AV	B15-2140	GOLDEN ROOFING & CONST	\$6,498.00	\$157.00
4930 N HOBO CR	B15-2141	WILSON KELLY M	\$8,050.00	\$73.00
4556 N PRESTON DR	B15-2142	GOLDEN ROOFING & CONST	\$7,200.00	\$68.00
3801 N JOAN CT	B15-2143	VASQUEZ JOSE ANGEL & MARIA LUCIA	\$6,900.00	\$62.00
2933 N STARLIGHT DR	B15-2144	LUGO JOSE & ROSARIO JT	\$3,800.00	\$44.00
7781 E COCOPAH DR	B15-2145	BLACK FAMILY TRUST	\$3,900.00	\$44.00
7944 E LARKSPUR LN	B15-2146	STUBBE KENNETH D & SALLY J RS	\$3,500.00	\$44.00
3249 N MEADOWLARK	B15-2147	MCCALL HARRY J & ILENE L REV LIV	\$5,500.00	\$56.00
4681 N LONE CACTUS	B15-2148	MONCADA GILDARDO M SR & BERTHA A	\$2,900.00	\$38.00
3624 N VALLEY VIEW DR	B15-2149	WALDON FRANCIS IRENE LIFE ESTATE	\$2,900.00	\$38.00
4400 N SAUTER DR E	B15-2150	PILCHER J C & TERRY A JT	\$4,500.00	\$50.00
4074 N GELDING DR	B15-2110	SUPERIOR ROOFING OF NO. AZ LLC	\$13,700.00	\$103.00
6101 E ANTELOPE LN	B15-2157	WINFREY JARROD R	\$6,500.00	\$62.00
4100 N SARATOGA DR	B15-2161	BARROS ROOFING	\$7,500.00	\$68.00
7441 E CONESTOGA	B15-2165	ROMCO ROOFING	\$3,900.00	\$44.00
4821 N GRANADA DR	B15-2166	WALKER ISABEL NELLE LIVING TRUST	\$3,300.00	\$44.00
7343 E WREN DR	B15-2167	ROMCO ROOFING	\$4,500.00	\$50.00
7169 E SUNFLOWER LN	B15-2168	ROMCO ROOFING	\$4,000.00	\$44.00
7951 N SUNSET RIDGE	B15-2170	YAVAPAI PLUMBING & HEATING	\$1,260.00	\$58.00
4939 N HARLEQUIN DR	B15-2171	YAVAPAI PLUMBING & HEATING	\$677.00	\$58.00
5571 N WICKIUP RD	B15-2174	PRATT CORY C & CHRISTA	\$3,500.00	\$44.00
3843 N VALORIE DR	B15-2155	RAPID RESPONSE SERVICES	\$7,900.00	\$68.00
4724 N ARNOLD DR	B15-2156	SOLORIO ALVARO F &	\$7,900.00	\$68.00
4396 N CALLE SANTA	B15-2176	FONTAINE LIVING TRUST	\$1,285.00	\$50.00
9800 E LAKESHORE DR	B15-2177	JENKINS ROBIN A & DOLORES K JT	\$6,456.00	\$62.00

<i>Address</i>	<i>Permit Number</i>	<i>Owner/Contractor</i>	<i>Valuation</i>	<i>Amount</i>
8960 E MANLEY DR	B15-2178	SANDERFORD DORIAN	\$4,280.00	\$50.00
7501 E CONESTOGA	B15-2179	LEGACY ROOFING LLC	\$9,000.00	\$73.00
8310 E LEE CT	B15-2180	MARANGI FAMILY TRUST	\$3,900.00	\$44.00
7632 E PASEO	B15-2181	COMMAND ROOFING LLC	\$4,600.00	\$50.00
6159 N UNION DR	B15-2182	FLORES ROSENDO ESTRADA &	\$1,300.00	\$23.00
2901 N STARLIGHT DR	B15-2184	HAMILTON CHRISTOPHER D & REBECCA L	\$6,000.00	\$56.00
7960 E LARKSPUR LN	B15-2186	HAMILL DAVE	\$4,200.00	\$50.00
5081 N CATTLEMEN DR	B15-2130	SOLARCITY	\$22,610.00	\$394.00
3249 N STARLIGHT DR	B15-2189	RHONE RALEIGH R & DIANE L JT	\$1,500.00	\$58.00
6800 N SUNSET CT	B15-2169	SKY HIGH ENERGY	\$19,900.00	\$350.00
4391 N RANGER RD	B15-2198	LANG DANIEL L & FRANCINE C JT	\$5,000.00	\$50.00
7664 E LAS PALMAS DR	B15-2201	SOS BUILDERS LLC	\$5,000.00	\$50.00
3200 N TANI RD	B15-2203	COTTINGHAM FAMILY LIVING TRUST	\$7,200.00	\$68.00
7539 E COCOPAH DR	B15-2208	SUPERIOR ROOFING OF NO. AZ LLC	\$10,000.00	\$79.00
1092 N FENCE POST PL	B15-2209	ELSEA PLUMBING	\$1,000.00	\$58.00
7701 E LAS FLORES AV	B15-2211	RECHICHAR ALBERT L & MONICA RS	\$7,756.00	\$68.00
4193 N GELDING DR	B15-2214	ROLLINS DONALD B & JANICE S RS	\$3,500.00	\$112.00
6672 E DESPERADO DR	B15-2124	RGB RESTORATION & BUILDERS LLC	\$6,000.00	\$56.00
4049 N CHOLLA DR	B15-2125	RGB RESTORATION & BUILDERS LLC	\$4,050.00	\$50.00
7986 E MANLEY DR	B15-2151	RGB RESTORATION & BUILDERS LLC	\$4,200.00	\$50.00
4517 N KATIE CIRCLE E	B15-2152	RGB RESTORATION & BUILDERS LLC	\$2,400.00	\$38.00
3775 N MOUNTAIN VIEW	B15-2153	RGB RESTORATION & BUILDERS LLC	\$8,550.00	\$73.00
7755 E PASEO	B15-2158	RGB RESTORATION & BUILDERS LLC	\$3,750.00	\$44.00
3512 N NEEDLES DR	B15-2159	WINFIELD JOHN D & LORI L RS	\$3,750.00	\$44.00
8483 E SOMMER DR	B15-2160	STEWART MICAH A &	\$4,050.00	\$50.00
4049 N KEARNY DR	B15-2162	SOUSA BEVERLEY A	\$4,650.00	\$50.00
3748 N TAYLOR DR	B15-2163	RGB RESTORATION & BUILDERS LLC	\$3,000.00	\$38.00
3650 N PINE VIEW DR	B15-2164	RGB RESTORATION & BUILDERS LLC	\$7,200.00	\$68.00
7780 E MANLEY DR	B15-2172	RGB RESTORATION & BUILDERS LLC	\$4,200.00	\$50.00
4420 N VERDE VISTA DR	B15-2173	RGB RESTORATION & BUILDERS LLC	\$3,900.00	\$44.00
12925 E PONCE ST	B15-2193	SUNRUN INSTALLATIONS	\$16,093.00	\$305.00
6335 E BOOTHWYN ST	B15-2196	SUNRUN INSTALLATIONS	\$13,846.00	\$261.00
6382 E JADEN LN	B15-2197	OWENS DOUGLAS &	\$5,699.00	\$56.00
8101 E LAKESHORE DR	B15-2199	BURR JONATHAN H & CHRISTINA L (RS)	\$3,900.00	\$44.00
7500 E LONG LOOK DR	B15-2200	RUHBERG FAMILY LIVING TRUST	\$3,900.00	\$44.00
4396 N CALLE SANTA	B15-2207	GOODMAN MARSHALL	\$4,800.00	\$50.00
7960 E PASEO	B15-2212	CARR WILLIAM B AND ROSEMARY K JT	\$5,400.00	\$56.00
7155 N PINNACLE PASS	B15-2213	FREAUF DEBRA ANN	\$3,900.00	\$44.00
4425 N PHILLIP DR	B15-2216	MARTINEZ PABLO & JOSEFINA JT	\$3,900.00	\$44.00
4135 N VAL VERDE WY	B15-2217	FLORES FRANCISCO JR & MARY LOU	\$4,860.00	\$50.00
8412 E STEVENS DR	B15-2218	MCMICHAEL RUTH	\$5,675.00	\$56.00
5061 N CATTLEMEN DR	B15-2219	YOUNG LESLIE LYN	\$3,500.00	\$44.00
3254 N NAVAJO DR	B15-2222	SCHULTZ JERRY	\$5,545.00	\$56.00
3244 N NAVAJO DR	B15-2223	SCHULTZ JERRY	\$5,545.00	\$56.00
6069 N ROCKLAND DR	B15-2224	MC NAIR H DONALD & JOYCE E JT	\$6,495.00	\$62.00

<i>Address</i>	<i>Permit Number</i>	<i>Owner/Contractor</i>	<i>Valuation</i>	<i>Amount</i>
8940 E MANLEY DR	B15-2226	YAVAPAI PLUMBING & HEATING	\$1,650.00	\$58.00
4185 N FIESTA WY	B15-2227	MORAN FAMILY TRUST	\$7,000.00	\$62.00
5230 N WESTERN BL	B15-2228	BADGER ROOFING	\$3,828.00	\$44.00
3325 N MOUNTAIN VIEW	B15-2229	JACKSON JACOB B (BD)	\$6,500.00	\$62.00
7335 E REINS CT	B15-2232	YAVAPAI PLUMBING & HEATING	\$2,660.00	\$97.00
1450 N RANGE VIEW CR	B15-2185	ESTANCIA COMMUNITIES	\$1,000.00	\$83.00
7960 E CRIMSONFIRE RD	B15-2204	SOLARCITY	\$8,295.00	\$186.00
4141 N GELDING CR	B15-2205	SOLARCITY	\$15,073.00	\$290.00
12815 E RICO ST	B15-2206	SOLARCITY	\$15,701.00	\$290.00
7724 E CROOKED CREEK	B15-2210	SOLARCITY	\$6,162.00	\$157.00
1018 N MOUNTAIN BRUSH	B15-2225	LARSON NANCY JANE	\$2,500.00	\$122.00
3100 N VALLEY VIEW DR	B15-2238	NORTHRIDGE ROOFING, LLC	\$7,312.00	\$68.00
8100 E GALE RD	B15-2239	CARDY MARY D	\$3,300.00	\$44.00
6772 N MINGUS CT	B15-2194	SOLARONE ENERGY GROUP	\$18,000.00	\$320.00
1135 N BUGGY BARN RD	B15-2195	SUNBURST PATIOS	\$1,300.00	\$60.00
7541 E PASEO DULCE	B15-2235	SEISINGER KYLE	\$3,500.00	\$44.00
4901 N DAWN CR	B15-2236	ROMCO ROOFING	\$4,200.00	\$50.00
1943 N MULBERRY	B15-2237	ROMCO ROOFING	\$4,000.00	\$44.00
1936 N REGENT	B15-2245	GOLDEN ROOFING & CONST	\$7,500.00	\$68.00
2860 N LYNX LAKE DR	B15-2246	GRAY WILLIAM	\$11,300.00	\$91.00
4250 N SHERIDAN LN	B15-2247	DOUGHERTY MICHAEL & ALICIA	\$859.00	\$58.00
4135 N VAL VERDE WY	B15-2248	SUNRUN INSTALLATIONS	\$499.00	\$50.00
5600 N LONG RIFLE RD	B15-2249	LEA ELAINE K TRUST	\$8,500.00	\$73.00
7226 N VIEWSCAPE DR	B15-2250	BARROS ROOFING	\$7,500.00	\$68.00
3550 N VALLEY VIEW DR	B15-2252	SUNZZ CONTRACTING LLC	\$6,500.00	\$157.00
4901 N DAWN CR	B15-2221	IRELAND CHARLES P & KIM R RS	\$10,075.00	\$292.00
7177 E SAGE BUTTE	B15-2259	GROBLEWSKI NICK AND DANETTE	\$500.00	\$41.00
7648 E LAS PALMAS DR	B15-2261	HELLER ALLEN K & JUDY E TRUST (BD)	\$4,030.00	\$50.00
7834 E SPOUSE DR	B15-2262	FORWARD DANIEL GLEN SR	\$5,980.00	\$56.00
7600 E BUENA VISTA DR	B15-2263	DEVLIEGER JAMES TAYLOR &	\$4,940.00	\$50.00
7660 E LAS FLORES AV	B15-2270	HERITAGE ROOFING	\$6,600.00	\$62.00
7777 E MELODY RANCH	B15-2271	LIBBY FAMILY TRUST	\$1,390.00	\$58.00
3514 N TANI RD	B15-2274	PENA LUIS A & DIANA	\$1,000.00	\$58.00
3542 N ETHERIDGE DR	B15-2154	PRO WEST	\$6,422.00	\$62.00
4450 N DRYDEN ST	B15-2234	SUNRUN INSTALLATIONS	\$8,862.00	\$186.00
3001 N MEADOWLARK	B15-2272	SUPERIOR ROOFING OF NO. AZ LLC	\$6,900.00	\$62.00
5450 N LONE DR	B15-2282	ARIZMENDI JAVIER GOMEZ	\$6,000.00	\$56.00
5251 N STETSON DR	B15-2286	CASE LOIS	\$1,500.00	\$58.00
7047 E HORIZON WY	B15-2288	MCFADDEN BROS. ELECTRIC	\$300.00	\$41.00
4100 N FIESTA WY	B15-2230	SCHNEIDER RICHARD & DIANNE JT	\$4,650.00	\$50.00
4320 N AGUA FRIA DR	B15-2231	RGB RESTORATION & BUILDERS LLC	\$4,500.00	\$50.00
7860 E SPOUSE DR	B15-2233	OGLE PHILIP B & SHIRLEY J TRUST	\$5,777.00	\$56.00
7126 N PINNACLE PASS	B15-2256	RAKOVIC DONALD TRUST	\$3,900.00	\$44.00
5593 N WICKIUP RD	B15-2258	EDEN DONNA LEE	\$3,300.00	\$44.00
4587 N GRANADA DR	B15-2260	CLARK BARBARA S TRUST	\$4,750.00	\$50.00

<i>Address</i>	<i>Permit Number</i>	<i>Owner/Contractor</i>	<i>Valuation</i>	<i>Amount</i>
2821 N LYNX LAKE DR	B15-2264	FIRST SO BAPTIST CHURCH OF PRES	\$21,890.00	\$150.00
4700 N VERDE VISTA DR	B15-2275	HERBERT MARILYN F & JAMES B JT	\$4,600.00	\$50.00
7521 E CRUZ CR	B15-2276	SIMMONS RAYMOND L & DAWN RS	\$5,875.00	\$56.00
7059 E SUNFLOWER LN	B15-2277	BEMUS PAUL A & ANUSH A RS	\$3,875.00	\$44.00
7727 E PASEO	B15-2279	WIRTZ ROBERT E & ELIZABETH J JT	\$3,900.00	\$44.00
4166 N KACHINA WY	B15-2284	GRANITE BASIN ROOFING	\$9,153.00	\$79.00
5265 N MESQUITE DR	B15-2285	GRANITE BASIN ROOFING	\$8,568.00	\$73.00
4314 N KACHINA WY	B15-2289	RGB RESTORATION & BUILDERS LLC	\$5,100.00	\$56.00
3625 N MOUNTAIN VIEW	B15-2290	RGB RESTORATION & BUILDERS LLC	\$4,500.00	\$50.00
3350 N PLEASANT VIEW	B15-2291	PITMAN WAYNE H & MARY L REV LIV TR	\$7,372.00	\$172.00
4230 N BONITA WY	B15-2292	RGB RESTORATION & BUILDERS LLC	\$5,100.00	\$56.00
3486 N CHRISTINE DR	B15-2293	RGB RESTORATION & BUILDERS LLC	\$4,200.00	\$50.00
5321 N LONG RIFLE RD	B15-2294	SOLARCITY	\$499.00	\$50.00
4852 N SOCORRO DR	B15-2295	YAVAPAI PLUMBING & HEATING	\$567.00	\$58.00
4375 N PRESTON DR	B15-2255	SKY HIGH ENERGY LLC	\$9,000.00	\$186.00
3456 N ETHERIDGE DR	B15-2302	SOS BUILDERS LLC	\$5,000.00	\$50.00
4641 N MEIXNER RD	B15-2303	SOS BUILDERS LLC	\$3,000.00	\$38.00
3632 N DALE DR	B15-2305	MOYERS HEATING AND COOLING	\$14,132.00	\$276.00
7800 E THELMA DR	B15-2306	TORRES JORGE	\$2,000.00	\$23.00
4852 N SOCORRO DR	B15-2308	YAVAPAI PLUMBING & HEATING	\$6,333.00	\$157.00
4161 N CORNWALL RD	B15-2311	GERMAN ANITA L LIVING TRUST	\$7,000.00	\$62.00
7635 E MANLEY DR	B15-2313	HARPER'S CUSTOM DESIGNS	\$7,600.00	\$68.00
7742 E VISTA CR	B15-2314	KANE NINA L	\$7,500.00	\$68.00
248 MISC OTHER			\$1,377,281.00	\$18,995.00
REINSPECTIONS				
4074 N GELDING DR	B15-2010	AMERICAN SOLAR ELECTRIC		\$50.00
1 REINSPECTIONS				\$50.00
TOTAL MISC OTHER				\$19,045.00
RESIDENTIAL - MOBILE HOME				
4457 N RANGER RD	B15-2098	HOME TECH	\$5,000.00	\$320.00
1 MOBILE HOME			\$5,000.00	\$320.00
DEPOSITS				
4457 N RANGER RD	B15-2098	HOME TECH		\$60.00
1 DEPOSITS				\$60.00
TOTAL MOBILE HOME				\$380.00
RESIDENTIAL - MULTI FAMILY NEW				
0 MULTI FAMILY NEW				
TOTAL MULTI FAMILY NEW				\$0.00

<i>Address</i>	<i>Permit Number</i>	<i>Owner/Contractor</i>	<i>Valuation</i>	<i>Amount</i>
RESIDENTIAL - SINGLE FAMILY NEW				
4470 N DRYDEN ST	B15-1974	UNIVERSAL HOMES INC*	\$201,148.00	\$1,074.00
6236 E STANBURY PL	B15-1975	UNIVERSAL HOMES INC*	\$204,074.00	\$1,079.00
7234 E WREN DR	B15-1876	PRIMARY BUILDERS LLC	\$223,263.00	\$1,675.00
13058 E ACOSTA ST	B15-1976	EVEREST RFC INC	\$204,502.00	\$981.00
12712 E ROCA ST	B15-1977	DORN HOMES	\$179,528.00	\$923.00
12718 E ROCA ST	B15-1978	DORN HOMES	\$179,528.00	\$923.00
12707 E ORTIZ ST	B15-1983	EVEREST RFC INC	\$228,848.00	\$1,036.00
1462 N RANGE VIEW CR	B15-0744	ESTANCIA COMMUNITIES	\$212,734.00	\$1,101.00
6265 E DUTTON DR	B15-2003	UNIVERSAL HOMES INC*	\$207,550.00	\$1,088.00
6264 E SEARLE PL	B15-2004	UNIVERSAL HOMES INC*	\$207,550.00	\$1,088.00
6210 E CLAREMONT DR	B15-2006	UNIVERSAL HOMES INC*	\$235,506.00	\$1,153.00
6196 E COLBY ST	B15-2007	UNIVERSAL HOMES INC.	\$296,592.00	\$1,294.00
8220 N SUNSET RIDGE	B15-2062	VIEWPOINT NORTH	\$244,420.00	\$1,075.00
13036 E ACOSTA ST	B15-2064	EVEREST RFC INC	\$179,531.00	\$924.00
1564 N RANGE VIEW CR	B15-0737	ESTANCIA COMMUNITIES	\$216,478.00	\$1,111.00
6236 E CLAREMONT DR	B15-2103	UNIVERSAL HOMES INC*	\$370,390.00	\$1,464.00
6212 E COLBY ST	B15-2107	UNIVERSAL HOMES LLC	\$326,425.00	\$1,362.00
8377 N SABLE WY	B15-2132	MANDALAY COMMUNITIES	\$304,111.00	\$1,214.00
6040 N BRIDGE CR	B15-1928	WARTA CONSTRUCTION	\$238,806.00	\$1,706.00
4435 N DRYDEN ST	B15-2104	UNIVERSAL HOMES LLC	\$183,213.00	\$1,032.00
4377 N CHADDS FORD	B15-2105	UNIVERSAL HOMES LLC	\$183,213.00	\$1,032.00
1475 N RANGE VIEW CR	B15-0752	ESTANCIA COMMUNITIES	\$197,279.00	\$1,066.00
4511 N DRYDEN ST	B15-2187	UNIVERSAL HOMES LLC	\$183,213.00	\$1,032.00
4351 N DRYDEN ST	B15-2188	UNIVERSAL HOMES LLC	\$183,213.00	\$1,032.00
4129 N PEMBROKE ST	B15-2191	UNIVERSAL HOMES LLC	\$250,851.00	\$1,190.00
6240 E DUTTON DR	B15-2192	UNIVERSAL HOMES INC*	\$207,550.00	\$1,088.00
7213 E SAGE BUTTE	B15-2061	VIEWPOINT NORTH	\$277,236.00	\$1,154.00
1470 N RANGE VIEW CR	B15-0761	ESTANCIA COMMUNITIES	\$233,465.00	\$1,150.00
1508 N SPLIT RAIL TR	B15-1858	WARE ALFIE & CHONG	\$335,491.00	\$2,095.00
29 SINGLE FAMILY NEW			\$6,695,708.00	\$34,138.00
DEPOSITS				
12712 E ORTIZ ST	B15-2063	EVEREST RFC INC		\$100.00
12717 E ORTIZ ST	B15-2126	EVEREST RFC INC		\$100.00
725 N ALVAREZ CR	B15-2269	EVEREST RFC		\$100.00
8080 E LOOS DR	B15-2281	TRINITY BLDRS		\$100.00
8220 N SUNSET RIDGE	B15-2062	VIEWPOINT NORTH		\$100.00
13036 E ACOSTA ST	B15-2064	EVEREST RFC INC		\$100.00
8377 N SABLE WY	B15-2132	MANDALAY COMMUNITIES		\$100.00
7213 E SAGE BUTTE	B15-2061	VIEWPOINT NORTH		\$100.00
8 DEPOSITS				\$800.00
TOTAL SINGLE FAMILY NEW				\$34,938.00

<i>Address</i>	<i>Permit Number</i>	<i>Owner/Contractor</i>	<i>Valuation</i>	<i>Amount</i>
RESIDENTIAL - ZONING				
4470 N DRYDEN ST	Z15-0576	UNIVERSAL HOMES INC*	\$4,680.00	\$35.00
6236 E STANBURY PL	Z15-0577	UNIVERSAL HOMES INC*	\$6,960.00	\$35.00
1514 N RANGE VIEW CR	Z15-0578	ESTANCIA COMMUNITIES	\$2,916.00	\$35.00
1510 N RANGE VIEW CR	Z15-0579	ESTANCIA COMMUNITIES	\$1,215.00	\$25.00
13058 E ACOSTA ST	Z15-0580	EVEREST RFC INC	\$2,000.00	\$35.00
12718 E ROCA ST	Z15-0581	EVEREST RFC INC	\$2,000.00	\$35.00
1506 N RANGE VIEW CR	Z15-0582	ESTANCIA COMMUNITIES	\$5,771.00	\$35.00
1474 N RANGE VIEW CR	Z15-0583	ESTANCIA COMMUNITIES	\$2,646.00	\$35.00
1466 N RANGE VIEW CR	Z15-0584	ESTANCIA COMMUNITIES	\$1,836.00	\$25.00
12712 E ROCA ST	Z15-0585	EVEREST RFC INC	\$2,000.00	\$35.00
1553 N RANGE VIEW CR	Z15-0586	ESTANCIA COMMUNITIES	\$2,835.00	\$35.00
12707 E ORTIZ ST	Z15-0587	EVEREST RFC INC	\$2,200.00	\$35.00
1462 N RANGE VIEW CR	Z15-0594	ESTANCIA COMMUNITIES	\$405.00	\$25.00
6265 E DUTTON DR	Z15-0590	UNIVERSAL HOMES INC*	\$8,580.00	\$35.00
6264 E SEARLE PL	Z15-0591	UNIVERSAL HOMES INC*	\$8,670.00	\$35.00
6210 E CLAREMONT DR	Z15-0592	UNIVERSAL HOMES INC*	\$13,050.00	\$59.00
6196 E COLBY ST	Z15-0593	UNIVERSAL HOMES INC.	\$6,840.00	\$35.00
6161 N MOONLIGHT WY	Z15-0604	WILLIAMS J R & DEBBIE T JT	\$650.00	\$15.00
5308 N BREMONT WY	Z15-0599	MYERS JENIFER &	\$8,450.00	\$35.00
6221 N OLD MCDONALD	Z15-0600	SMITH RYAN C & REBECCA ANN RS	\$2,422.00	\$35.00
4280 N CAPRI CR	Z15-0603	STEVENS MICHELE	\$260.00	\$15.00
8901 E RANGER CT	Z15-0606	FIANDACA JOHN J	\$1,000.00	\$25.00
13036 E ACOSTA ST	Z15-0596	EVEREST RFC INC	\$2,200.00	\$35.00
8220 N SUNSET RIDGE	Z15-0597	VIEWPOINT NORTH	\$2,800.00	\$35.00
9834 E SAGEBRUSH DR	Z15-0610	PRESCOTT FENCE CO	\$4,812.00	\$59.00
4850 N SHADOW LN	Z15-0611	HARPER VIVIAN C	\$1,000.00	\$15.00
6236 E CLAREMONT DR	Z15-0605	UNIVERSAL HOMES INC*	\$8,310.00	\$35.00
6212 E COLBY ST	Z15-0609	UNIVERSAL HOMES LLC	\$6,450.00	\$35.00
1564 N RANGE VIEW CR	Z15-0613	ESTANCIA COMMUNITIES	\$1,092.00	\$25.00
8377 N SABLE WY	Z15-0614	MANDALAY COMMUNITIES	\$6,510.00	\$35.00
4377 N CHADDS FORD	Z15-0607	UNIVERSAL HOMES LLC	\$4,470.00	\$35.00
4435 N DRYDEN ST	Z15-0608	UNIVERSAL HOMES LLC	\$5,760.00	\$35.00
11250 E STATE ROUTE	Z15-0602	UNIT SETS	\$15,000.00	\$40.00
7635 E MANLEY DR	Z15-0624	GUIMONT RICHARD M	\$200.00	\$25.00
9115 E LONGHORN DR	Z15-0627	BAUTISTA JOSE & LOURDES	\$700.00	\$25.00
1557 N RANGE VIEW CR	Z15-0616	ESTANCIA COMMUNITIES	\$1,170.00	\$25.00
1561 N RANGE VIEW CR	Z15-0617	ESTANCIA COMMUNITIES	\$1,092.00	\$25.00
1549 N RANGE VIEW CR	Z15-0618	ESTANCIA COMMUNITIES	\$1,170.00	\$25.00
1545 N RANGE VIEW CR	Z15-0619	ESTANCIA COMMUNITIES	\$1,170.00	\$25.00
4351 N DRYDEN ST	Z15-0620	UNIVERSAL HOMES LLC	\$4,620.00	\$35.00
4511 N DRYDEN ST	Z15-0621	UNIVERSAL HOMES LLC	\$4,920.00	\$35.00
4129 N PEMBROKE ST	Z15-0622	UNIVERSAL HOMES LLC	\$5,670.00	\$35.00

<i>Address</i>	<i>Permit Number</i>	<i>Owner/Contractor</i>	<i>Valuation</i>	<i>Amount</i>
6240 E DUTTON DR	Z15-0623	UNIVERSAL HOMES INC*	\$6,840.00	\$35.00
7231 E THRUSH LN	Z15-0625	DEUTSCH ROGER L AND LORILEE A JT	\$368.00	\$35.00
7231 E THRUSH LN	Z15-0626	DEUTSCH ROGER	\$400.00	\$30.00
3200 N TRUWOOD DR	Z15-0630	CANTRELL NED FAMILY TRUST	\$0.00	\$15.00
7213 E SAGE BUTTE	Z15-0595	VIEWPOINT NORTH	\$2,800.00	\$35.00
4442 N NOEL DR	Z15-0634	DENNIS PAUL M & KAYLA A RS	\$4,000.00	\$35.00
4429 N MINER RD	Z15-0636	DLG HOMES LLC	\$149.00	\$25.00
1470 N RANGE VIEW CR	Z15-0638	ESTANCIA COMMUNITIES	\$1,040.00	\$25.00
50 ZONING			\$182,099.00	\$1,588.00
TOTAL ZONING				\$1,588.00

<i>Address</i>	<i>Permit Number</i>	<i>Owner/Contractor</i>	<i>Valuation</i>	<i>Amount</i>
----------------	----------------------	-------------------------	------------------	---------------

REVIEW - MASTER PLAN REVIEW

0 MASTER PLAN REVIEW

DEPOSITS

MS15-0031	ESTANCIA COMMUNITIES	\$450.00
-----------	----------------------	----------

1 DEPOSITS

\$450.00

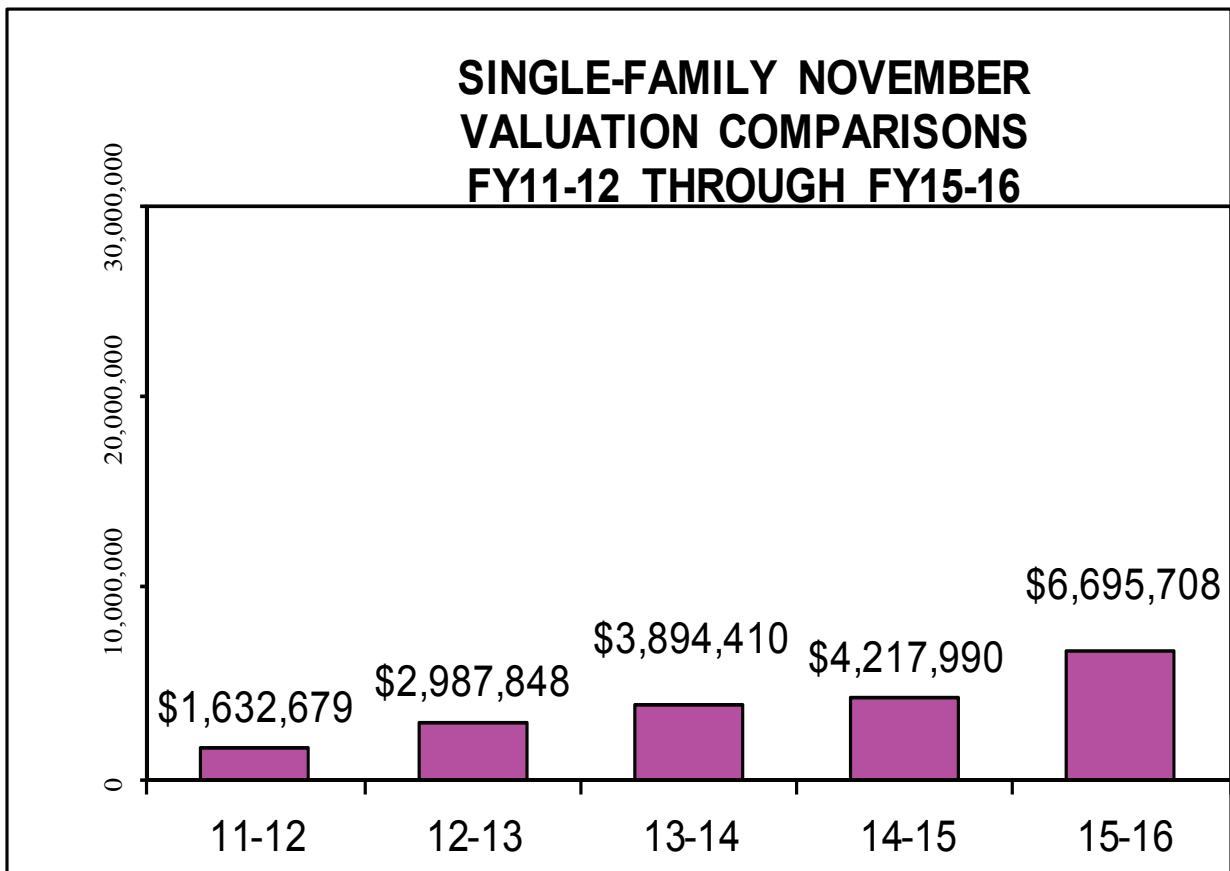
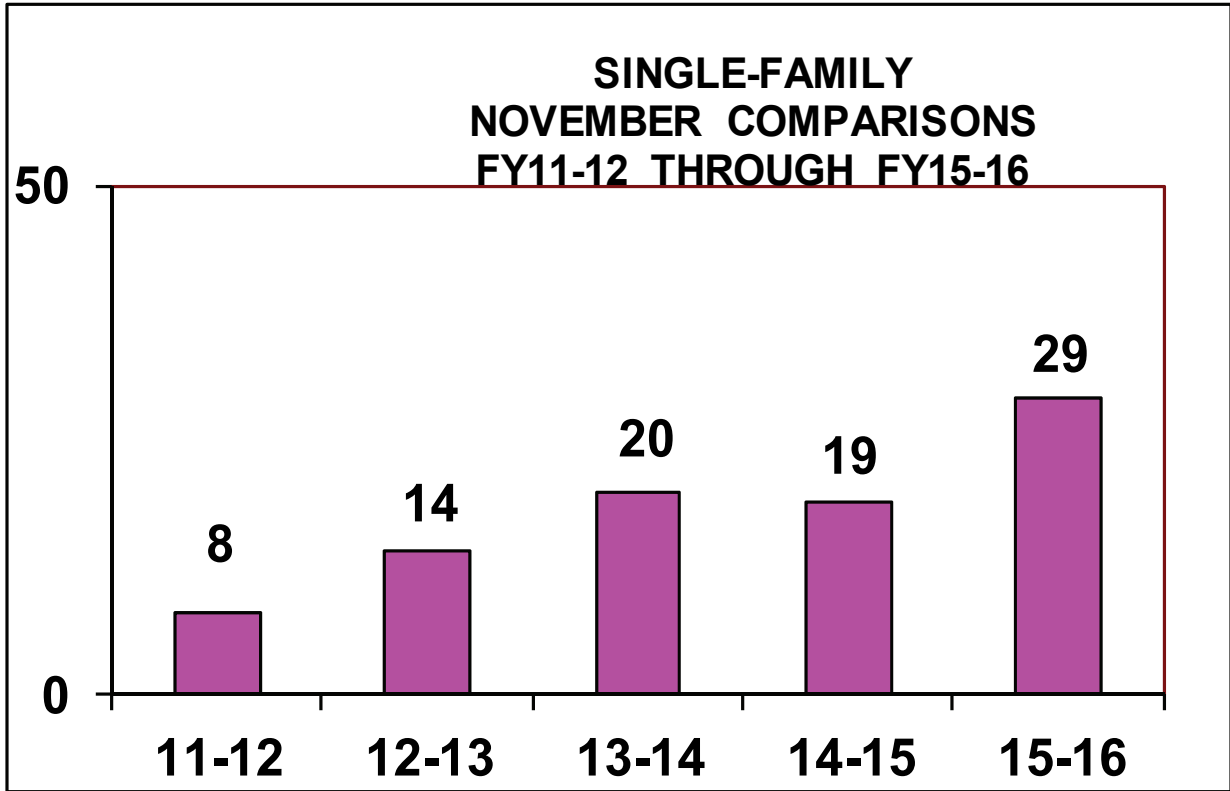
TOTAL MASTER PLAN REVIEW

\$450.00

TOTAL PERMITS -	362	\$9,445,169.00	\$64,381.00
------------------------	------------	-----------------------	--------------------

<i>Overall Total :</i>	<i>\$66,331.00</i>
------------------------	--------------------

BUILDING DIVISION



BUILDING DIVISION

