



# Monthly Staff Report



## Community Development Department

- ▶ *Planning & Development*
- ▶ *Neighborhood Services/ Code Enforcement*
- ▶ *Building/Safety*

Our mission statement:

In a courteous and efficient manner, provide services to the community to assist with the planned, quality development of the Town of Prescott Valley.

**JULY  
2015**

### Inside this issue:

Planning & Zoning Commission	2
Board of Adjustment	3
Building Board of Appeals	3
Code Enforcement	4
Building Division	5-18



## **PLANNING & ZONING COMMISSION**

**There were no items for review by the Planning and Zoning Commission in July, 2015; therefore, the Commission did not convene.**

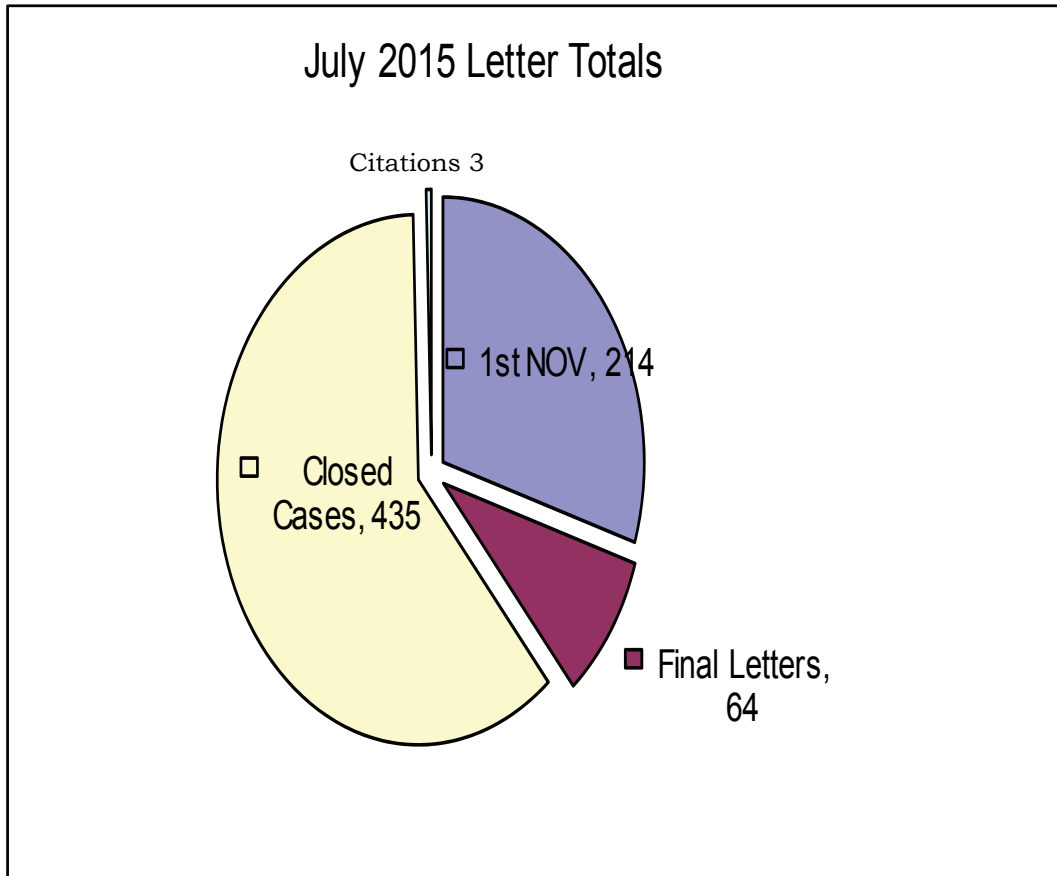
## **BOARD OF ADJUSTMENT**

**There were no items for review by the Board of Adjustment in July, 2015;  
therefore, the Board did not convene.**

## **BUILDING BOARD OF APPEALS**

**There were no items for review by the Building Board of Appeals in July, 2015;  
therefore, the Board did not convene.**

# CODE ENFORCEMENT



**Total Violation Notices: 716**

# COMMUNITY DEVELOPMENT TOWN OF PRESCOTT VALLEY

07/01/2015 To 07/31/2015

Address	Permit Number	Owner/Contractor	Valuation	Amount
<b>COMMERCIAL - APARTMENT</b>				
0 APARTMENT				
<b>TOTAL APARTMENT</b>				<b>\$0.00</b>
<b>COMMERCIAL - DEMOLITION</b>				
7401 E CIVIC CR	B15-0805	TOWN OF PRESCOTT VALLEY	\$12,000.00	\$100.00
1 DEMOLITION			<b>\$12,000.00</b>	<b>\$100.00</b>
<b>TOTAL DEMOLITION</b>				<b>\$100.00</b>
<b>COMMERCIAL - GARAGES, CARPORTS</b>				
0 GARAGES, CARPORTS				
<b>TOTAL GARAGES, CARPORTS</b>				<b>\$0.00</b>
<b>COMMERCIAL - IMPROVEMENTS</b>				
6496 E STATE ROUTE 69	B15-0698	THUMB BUTTE MEDICAL CENTER PLLC	\$73,200.00	\$966.00
1620 N RANGE VIEW CR	B15-0858	ESTANCIA COMMUNITIES	\$1,500.00	\$72.00
6969 E STATE ROUTE 69	B15-0569	A & B SIGN COMPANY, INC.	\$12,000.00	\$347.00
3088 N GLASSFORD HILL	B15-0677	PRESCOTT VALLEY CENTER LLC	\$79,680.00	\$956.00
7025 E FLORENTINE RD	B15-0843	PRESCOTT VALLEY CENTER LLC	\$500.00	\$62.00
2757 N TRUWOOD DR	B15-0847	JEBCO	\$1,000.00	\$158.00
2825 N GLASSFORD HILL	B15-0668	RELIANCE BUILD, INC	\$64,680.00	\$820.00
6616 E 2ND ST	B15-0861	REINHARDT RANDELL	\$3,800.00	\$112.00
4593 N ROBERT RD	B15-0132	S&C FAMILY LIMITED PARTNERSHIP	\$881.00	\$57.00
9 IMPROVEMENTS			<b>\$237,241.00</b>	<b>\$3,550.00</b>
<b>DEPOSITS</b>				
9360 E MANZANITA CR	B15-0944	TOWN OF PRESCOTT VALLEY		\$100.00
1 DEPOSITS				<b>\$100.00</b>
<b>TOTAL IMPROVEMENTS</b>				<b>\$3,650.00</b>
<b>COMMERCIAL - MISC OTHER</b>				
3450 N GLASSFORD HILL	B15-0798	WAL-MART STORES INC	\$344,565.00	\$300.00
2880 N CENTRE CT	B15-0721	PRESCOTT VALLEY HOLDINGS LLC	\$5,000.00	\$227.00
8582 E EASTRIDGE DR	B15-0685	CANYON BIBLE CHURCH	\$5,000.00	\$152.00
1620 N RANGE VIEW CR	B15-0859	ESTANCIA COMMUNITIES	\$300.00	\$41.00

<i>Address</i>	<i>Permit Number</i>	<i>Owner/Contractor</i>	<i>Valuation</i>	<i>Amount</i>
6616 E 2ND ST	B15-0810	SPIRE INVESTMENTS LLC	\$4,880.00	\$127.00
6616 E 2ND ST	B15-0866	SPIRE INVESTMENTS	\$1,788.00	\$58.00
2771 N MENDECINO DR	B15-0849	LOLLAR ELECTRIC INC.	\$5,800.00	\$142.00
<b>7 MISC OTHER</b>			<b>\$367,333.00</b>	<b>\$1,047.00</b>
<b>TOTAL MISC OTHER</b>				<b>\$1,047.00</b>

**COMMERCIAL - MOBILE HOME**

**0 MOBILE HOME**

**TOTAL MOBILE HOME \$0.00**

**COMMERCIAL - NEW**

5629 E STATE ROUTE 69	B15-0535	FRONTERA BUILDING COMPANY LLC	\$2,227,047.0	\$5,501.00
<b>1 NEW</b>			<b>\$2,227,047.00</b>	<b>\$5,501.00</b>
<b>DEPOSITS</b>				
6000 E LONG LOOK DR	B15-0846	OUT FOR BIDS		\$300.00
622 S BENNETT DR	B15-0868	OUT FOR BIDS		\$300.00
<b>2 DEPOSITS</b>				<b>\$600.00</b>
<b>TOTAL NEW</b>				<b>\$6,101.00</b>

**COMMERCIAL - SINGLE FAMILY NEW**

**REINSPECTIONS**

7766 E WELSH MOUNTAIN	MS15-0023			\$50.00
<b>1 REINSPECTIONS</b>				<b>\$50.00</b>
<b>TOTAL SINGLE FAMILY NEW</b>				<b>\$50.00</b>

**COMMERCIAL - ZONING**

8030 E JOHN CT	Z15-0325	TEAM SIERRA LLC	\$4,618.00	\$25.00
8031 E DANA DR	Z15-0326	TEAM SIERRA LLC	\$6,802.00	\$35.00
1620 N RANGE VIEW CR	Z15-0333	UNIVEST-STONERIDGE GOLF LLC	\$3,500.00	\$25.00
7211 E 1ST ST	Z15-0370	CSB PROPERTIES INC	\$3,700.00	\$25.00
7200 E 2ND ST	Z15-0371	CSB PROPERTIES INC	\$2,050.00	\$25.00
2820 N PLEASANT VIEW	Z15-0382	FIRST SO BAPTIST CHURCH OF PRES	\$2,000.00	\$15.00
<b>6 ZONING</b>			<b>\$22,670.00</b>	<b>\$150.00</b>
<b>TOTAL ZONING</b>				<b>\$150.00</b>

<i>Address</i>	<i>Permit Number</i>	<i>Owner/Contractor</i>	<i>Valuation</i>	<i>Amount</i>
<b>RESIDENTIAL - DEMOLITION</b>				
6314 E BOOTHWYN ST	B15-0910	UNIVERSAL HOMES INC*	\$4,000.00	\$100.00
1 DEMOLITION			<b>\$4,000.00</b>	<b>\$100.00</b>
<b>TOTAL DEMOLITION</b>				<b>\$100.00</b>
<b>RESIDENTIAL - GARAGES, CARPORTS</b>				
9060 E LONGHORN DR	B14-0499	KILLIAN SCOTT MICHAEL & ANGELA DEE	\$26,222.00	\$101.00
862 N CREEKVIEW DR	B15-0802	SU CASA MOBLIE HOME SERVICE	\$2,030.00	\$112.00
2 GARAGES, CARPORTS			<b>\$28,252.00</b>	<b>\$214.00</b>
<b>DEPOSITS</b>				
3300 N VICTOR RD	B15-0962	CARSON ROY KEITH		\$25.00
1 DEPOSITS				<b>\$25.00</b>
<b>TOTAL GARAGES, CARPORTS</b>				<b>\$238.00</b>
<b>RESIDENTIAL - IMPROVEMENTS</b>				
6101 N WILDHORSE DR	B15-0610	TAMAYO FRANCISCA	\$3,840.00	\$127.00
4240 N KEARNY DR	B15-0661	MOORE KATHI	\$1,200.00	\$58.00
4240 N KEARNY DR	B15-0662	MOORE KATHI	\$1,232.00	\$73.00
4240 N KEARNY DR	B15-0667	MOORE KATHI	\$3,000.00	\$97.00
11250 E STATE ROUTE	B15-0789	ORCHARD RV RESORT LLC	\$10,000.00	\$201.00
5130 N SQUAW DR	B15-0709	SUNBURST PATIOS	\$4,400.00	\$92.00
5629 E STATE ROUTE 69	B15-0570	YK COMMERCIAL REALTY LLC	\$1,000,920.0	\$7,084.00
4240 N KEARNY DR	B15-0663	MOORE KATHI	\$2,000.00	\$58.00
4240 N KEARNY DR	B15-0666	MOORE KATHI	\$1,200.00	\$73.00
5680 N HONDO DR	B15-0714	PERANDIS CYNTHIA	\$1,584.00	\$73.00
4240 N KEARNY DR	B15-0784	MOORE KATHI	\$5,000.00	\$127.00
7020 E LONG LOOK DR	B15-0820	FARNSWORTH JOE D & SHERRY L JT	\$3,300.00	\$177.00
4321 N NAVAJO DR	B15-0838	SUNBURST PATIOS	\$1,600.00	\$50.00
7477 N PINNACLE PASS	B15-0786	WINGS OF EAGLES, LLC	\$8,701.00	\$276.00
8016 E NANCY RD	B15-0880	MUNDAY JOHN E & JULANNE M JT	\$36,900.00	\$544.00
6314 E BOOTHWYN ST	B15-0933	UNIVERSAL HOMES INC*	\$4,500.00	\$127.00
862 N CREEKVIEW DR	B15-0867	SU CASA MOBLIE HOME SERVICE	\$1,216.00	\$73.00
3376 N LYNX LAKE DR	B15-0931	SUNBURST PATIOS	\$3,840.00	\$83.00
2701 N MESA DR	B15-0874	WESTERNER PRODUCTS	\$3,000.00	\$147.00
19 IMPROVEMENTS			<b>\$1,097,433.00</b>	<b>\$9,539.00</b>
<b>TOTAL IMPROVEMENTS</b>				<b>\$9,539.00</b>
<b>RESIDENTIAL - MISC OTHER</b>				
4101 N TONTO WY	B15-0716	SOLARCITY	\$23,570.00	\$409.00

<i>Address</i>	<i>Permit Number</i>	<i>Owner/Contractor</i>	<i>Valuation</i>	<i>Amount</i>
7591 N KNOLLWOOD	B15-0717	SOLARCITY	\$9,062.00	\$201.00
8141 E ROSALIE RD	B15-0751	SOLARCITY	\$8,888.00	\$186.00
473 N LA PAZ ST	B15-0776	SOLARCITY	\$7,110.00	\$172.00
4686 N KIRKWOOD AV	B15-0777	WIBERG NANCY	\$11,483.00	\$231.00
3824 N WAKEFIELD DR	B15-0778	SOLARCITY	\$15,109.00	\$290.00
4385 N KIRKWOOD AV	B15-0785	PONDEROSA ELECTRIC	\$700.00	\$58.00
4390 N NOEL DR	B15-0792	GUTKOWSKI JAKE P & ALISHA L RS	\$5,800.00	\$142.00
5725 N PAWNEE DR	B15-0793	BROWN COLIN	\$3,922.00	\$112.00
9224 E BIGHORN DR	B15-0799	DAKOTA HEAT & AIR	\$4,600.00	\$127.00
7615 E ADDIS AV	B15-0800	BOWMAN HOWARD J & HAZEL L REVOC	\$770.00	\$58.00
7541 N PARADISE FOUND	B15-0794	SOLARCITY	\$25,987.00	\$427.00
6884 E VOLTAIRE DR	B15-0795	SOLARCITY	\$13,628.00	\$261.00
3556 N NEEDLES DR	B15-0801	PITZER AIR COND. & BENJAMIN FRANKLIN	\$8,030.00	\$186.00
3295 N VICTOR RD	B15-0808	HOLDER DELL	\$4,600.00	\$127.00
8701 E APACHE DR	B15-0812	ROBINSON ERNIE/JANELLE	\$1,200.00	\$58.00
9639 E GLENCOVE CR	B15-0818	MOYERS HEATING AND COOLING	\$6,500.00	\$157.00
9619 E GLENCOVE CR	B15-0819	MOYERS HEATING AND COOLING	\$9,000.00	\$186.00
8177 E JACQUE DR	B15-0809	SOLARCITY	\$10,878.00	\$216.00
4457 N DUKE DR	B15-0822	COMMAND ROOFING LLC	\$6,922.00	\$157.00
3437 N LYNX LAKE DR	B15-0823	RGB RESTORATION & BUILDERS LLC	\$6,250.00	\$157.00
4768 N CALLE SANTA	B15-0836	STEPHENS CHARLES A & SANDRA M	\$11,970.00	\$231.00
4332 N CALLE SANTA	B15-0837	J&S RENOVATIONS	\$16,657.00	\$305.00
13017 E MADRID ST	B15-0824	SOLARCITY	\$15,109.00	\$290.00
381 N LA PAZ ST	B15-0825	SOLARCITY	\$7,857.00	\$172.00
12802 E MORENO ST	B15-0826	SOLARCITY	\$19,339.00	\$350.00
13007 E MADRID ST	B15-0827	VADASZ RONNIE/CHRISTEL	\$10,274.00	\$216.00
7024 N CLEAR SKY CT	B15-0829	SOLARCITY	\$12,087.00	\$246.00
6441 E JADEN LN	B15-0830	SOLARCITY	\$11,483.00	\$231.00
3525 N VALLEY VIEW DR	B15-0839	RGB RESTORATION & BUILDERS LLC	\$8,950.00	\$186.00
8700 E MANLEY DR	B15-0841	VEGA NICHOLAS A & CRISTINA JT	\$3,450.00	\$112.00
3736 N PINE VIEW DR	B15-0842	RGB RESTORATION & BUILDERS LLC	\$5,220.00	\$142.00
6142 N MOONLIGHT WY	B15-0844	JAEGER NATHAN	\$100.00	\$41.00
3717 N NAVAJO DR	B15-0845	WEAVER THOMAS	\$5,645.00	\$228.00
4941 N REAVIS DR	B15-0850	LAWSON JAMES & DELORAS RS	\$784.00	\$58.00
6250 N LITTLE PAPOOSE	B15-0851	DELTA MECHANICAL	\$1,025.00	\$58.00
5180 N STETSON DR	B15-0852	HOLSAPPLE GILBERT UI &	\$936.00	\$58.00
6250 N LITTLE PAPOOSE	B15-0853	DELTA MECHANICAL	\$1,025.00	\$58.00
7303 E NIGHT WATCH	B15-0854	STEELE FAMILY TRUST	\$1,108.00	\$58.00
7470 E HORIZON WY	B15-0855	SUDERMAN LIVING TRUST	\$1,084.00	\$58.00
13033 E LIMA ST	B15-0848	SOLARCITY	\$13,900.00	\$261.00
8900 E SPOUSE DR	B15-0869	CLARKE JAMES	\$3,000.00	\$97.00
4221 N GELDING DR	B15-0860	PRO WEST	\$7,647.00	\$172.00
12843 E MORENO ST	B15-0865	SOLARCITY	\$6,647.00	\$157.00
4341 N LOOS CT	B15-0882	BAKER TOMMI R	\$1,700.00	\$58.00
4113 N FIESTA WY	B15-0883	CORTEZ JOSE L & FRACINE E RS	\$3,500.00	\$112.00



<i>Address</i>	<i>Permit Number</i>	<i>Owner/Contractor</i>	<i>Valuation</i>	<i>Amount</i>
3601 N MOUNTAIN VIEW	B15-0884	BAUER THOMAS ROBERT & REBECCA A	\$4,600.00	\$127.00
5559 N LONG RIFLE RD	B15-0885	CLEMENS FAMILY LLC	\$4,500.00	\$127.00
7489 N WINDY WALK	B15-0813	PUR SOLAR, INC	\$42,205.00	\$609.00
13076 E RAMOS ST	B15-0876	SUNRUN INSTALLATIONS	\$13,042.00	\$261.00
12649 E FUEGO ST	B15-0877	SUNRUN INSTALLATIONS	\$10,325.00	\$216.00
3414 N GREG DR	B15-0878	SUNRUN INSTALLATIONS	\$9,781.00	\$201.00
6236 N CATTLETRACK	B15-0888	BARROS ROOFING	\$4,500.00	\$127.00
4288 N AGUA FRIA DR	B15-0892	DORRIS PAUL EUGENE REVOCABLE LIV	\$1,009.00	\$58.00
4720 N VERDE VISTA DR	B15-0893	KING RANDALL & KAREN L RS	\$5,000.00	\$127.00
5426 N CATTLEMEN DR	B15-0894	ENERGY SAVINGS	\$6,000.00	\$142.00
7550 E PASEO	B15-0895	MARKLE J WAYNE & KATHLEEN REV LIV	\$4,859.00	\$127.00
3524 N MEADOWLARK	B15-0871	SCHOTT DEVELOPMENT	\$10,500.00	\$216.00
7520 E BUENA VISTA DR	B15-0896	WOOD LEONARD B & MARGARET C JT	\$4,245.00	\$127.00
3413 N CASTLE DR	B15-0899	GABALDON MARIO J & DONNA JT	\$2,000.00	\$58.00
4801 N TONTO WY	B15-0903	PITZER AIR COND. & BENJAMIN FRANKLIN	\$10,000.00	\$201.00
7062 E HORIZON WY	B15-0726	SOUTH FACE SOLAR ELECTRIC	\$14,498.00	\$276.00
4768 N CALLE SANTA	B15-0727	STEPHENS CHARLES A & SANDRA M	\$13,070.00	\$261.00
3025 N VALLEY VIEW DR	B15-0887	RGB RESTORATION & BUILDERS LLC	\$2,716.00	\$97.00
6700 E SUNSET LN	B15-0889	RGB RESTORATION & BUILDERS LLC	\$4,478.00	\$127.00
3424 N MOUNTAIN VIEW	B15-0890	RGB RESTORATION & BUILDERS LLC	\$4,462.00	\$127.00
4461 N LONE CACTUS	B15-0891	RGB RESTORATION & BUILDERS LLC	\$3,345.00	\$112.00
4019 N FAIRFAX RD	B15-0897	SOLARCITY	\$10,274.00	\$216.00
5143 N DESERT LN	B15-0898	SOLARCITY	\$10,274.00	\$216.00
3749 N LYNX LAKE DR	B15-0901	GARRETT DIANE MARIE	\$3,500.00	\$112.00
3487 N DALE DR	B15-0902	HAILE PHYLLIS C (BD)	\$3,400.00	\$112.00
5244 N WESTERN BL	B15-0905	KINSEY BRANDON & NINA RS	\$8,673.00	\$186.00
3526 N PRESCOTT EAST	B15-0908	WELCH STEPHEN J & NANCY F JT	\$3,600.00	\$112.00
4919 N CALLE SANTA	B15-0909	RGB RESTORATION & BUILDERS LLC	\$3,660.00	\$112.00
7865 E LARKSPUR LN	B15-0906	SOLARCITY	\$20,548.00	\$365.00
4034 N TONOPAH DR	B15-0907	SOLARCITY	\$13,296.00	\$261.00
2933 N LYNX LAKE DR	B15-0915	RGB RESTORATION & BUILDERS LLC	\$5,400.00	\$142.00
3418 N DALE DR	B15-0916	RGB RESTORATION & BUILDERS LLC	\$4,206.00	\$127.00
2820 N MEADOWLARK	B15-0917	RGB RESTORATION & BUILDERS LLC	\$4,350.00	\$127.00
3276 N PINE VIEW DR	B15-0918	TIMAR LOUIS J	\$8,100.00	\$186.00
3553 N CASTLE DR	B15-0919	RGB RESTORATION & BUILDERS LLC	\$3,670.00	\$112.00
7440 E ADDIS AV	B15-0920	LANDMARK MISSIONARY BAPTIST	\$6,775.00	\$157.00
8150 E BARBARA RD	B15-0925	RGB RESTORATION & BUILDERS LLC	\$3,150.00	\$112.00
2757 N TRUWOOD DR	B15-0780	LITTLE DEALER	\$10,000.00	\$126.00
5267 N PINTO DR	B15-0927	FRAZIER FAMILY LIVING TRUST	\$5,500.00	\$142.00
	B15-0928	SUPERIOR ROOFING	\$9,500.00	\$201.00
8170 E LOOS DR	B15-0926	WILSON NICHOLE	\$14,504.00	\$276.00
2933 N PLEASANT VIEW	B15-0936	TORRES OSCAR A & SYLVIA A JT	\$18,924.00	\$335.00
4220 N CALLE SANTA	B15-0938	BAIZEL CHARLES E & LINDA P	\$3,978.00	\$112.00
8169 N SAGE VISTA	B15-0811	GOWER GORDON TODD JR & GLYNNA	\$22,470.00	\$394.00
4134 N KACHINA WY	B15-0929	SORIANO PETER J & MARY L RS	\$3,890.00	\$112.00

<i>Address</i>	<i>Permit Number</i>	<i>Owner/Contractor</i>	<i>Valuation</i>	<i>Amount</i>
3250 N MOUNTAIN VIEW	B15-0930	LYONS JOSEPH E AND KAY W JT	\$3,900.00	\$112.00
3401 N ROBERT RD	B15-0934	GOODWIN DAVID	\$4,500.00	\$127.00
7451 E ROSE CR	B15-0935	TODD WALTER EUGENE & ALICE JANEL	\$6,720.00	\$157.00
3701 N MEADOWLARK	B15-0939	OSKERSON ALLEN E AND DENISE A JT	\$5,460.00	\$142.00
3001 N PLEASANT VIEW	B15-0945	LITTLETON HUBERT R & LEOLA M RS (BD)	\$4,480.00	\$127.00
4137 N GELDING DR	B15-0946	THOMPSON GEORGE	\$3,900.00	\$112.00
4801 N TONTO WY	B15-0947	MORRISON LIVING TRUST	\$680.00	\$58.00
3275 N PLEASANT VIEW	B15-0950	SHEGOGUE JOHN	\$12,213.00	\$246.00
1100 N TAPADERO DR	B15-0870	MPM INVESTMENTS, LLC	\$1,950.00	\$83.00
8120 E BARBARA RD	B15-0940	SOLARCITY	\$12,324.00	\$246.00
1385 N KETTLE HILL RD	B15-0941	SOLARCITY	\$11,091.00	\$231.00
8486 E TRANQUIL BL	B15-0942	SOLARCITY	\$8,010.00	\$186.00
963 N SOLIZ ST	B15-0943	SOLARCITY	\$12,325.00	\$246.00
4180 N VIEWPOINT DR	B15-0955	EDWARD MURIN	\$10,000.00	\$323.00
7101 E WREN DR	B15-0957	POHLMAN GEORGE J IV & EARLDEAN M	\$420.00	\$41.00
8196 E YAVAPAI RD	B15-0958	SALDANA HECTOR M & LORENA G RS	\$7,000.00	\$252.00
5701 N LONG RIFLE RD	B15-0959	LAMPSON FRANK & DOROTHEA	\$2,900.00	\$156.00
8250 E MANLEY DR	B15-0960	WARILA RICHARD L	\$4,500.00	\$127.00
4721 N SPRING DR	B15-0961	DUPUIS AUGUSTINE P	\$5,957.00	\$142.00
8201 E TRANQUIL BL	B15-0963	RGB RESTORATION & BUILDERS LLC	\$3,975.00	\$180.00
3200 N PINE VIEW DR	B15-0964	RGB RESTORATION & BUILDERS LLC	\$6,000.00	\$142.00
2840 N MEADOWLARK	B15-0965	STRINGER COURT F & BRENDA K JT	\$4,800.00	\$127.00
2881 N STARLIGHT DR	B15-0966	RGB RESTORATION & BUILDERS LLC	\$3,450.00	\$112.00
5400 N SADDLEBACK	B15-0967	RGB RESTORATION & BUILDERS LLC	\$5,250.00	\$142.00
3600 N TOWER RD	B15-0968	RGB RESTORATION & BUILDERS LLC	\$4,200.00	\$127.00
4484 N CALLE SANTA	B15-0969	RGB RESTORATION & BUILDERS LLC	\$3,950.00	\$112.00
8079 E YAVAPAI RD	B15-0970	RGB RESTORATION & BUILDERS LLC	\$4,650.00	\$127.00
3324 N PLEASANT VIEW	B15-0971	RGB RESTORATION & BUILDERS LLC	\$4,800.00	\$127.00
<b>119 MISC OTHER</b>			<b>\$890,688.00</b>	<b>\$20,262.00</b>

**DEPOSITS**

2757 N TRUWOOD DR	B15-0780	LITTLE DEALER		\$100.00
-------------------	----------	---------------	--	----------

**1 DEPOSITS**

**\$100.00**

**TOTAL MISC OTHER**

**\$20,362.00**

**RESIDENTIAL - MOBILE HOME**

954 N MOUNTAIN BRUSH	B15-0828	SU CASA MOBLIE HOME SERVICE	\$30,000.00	\$305.00
11250 E STATE ROUTE	B15-0873	UNIT SETS	\$93,500.00	\$305.00
2701 N MESA DR	B15-0875	FOOTHILLS HOME INSTALLERS	\$93,731.00	\$305.00

**3 MOBILE HOME**

**\$217,231.00**

**DEPOSITS**

954 N MOUNTAIN BRUSH	B15-0828	SU CASA MOBLIE HOME SERVICE		\$60.00
11250 E STATE ROUTE	B15-0873	UNIT SETS		\$60.00
2701 N MESA DR	B15-0875	FOOTHILLS HOME INSTALLERS		\$60.00

<i>Address</i>	<i>Permit Number</i>	<i>Owner/Contractor</i>	<i>Valuation</i>	<i>Amount</i>
<b>3 DEPOSITS</b>				<b>\$180.00</b>
<b>TOTAL MOBILE HOME</b>				<b>\$1,095.00</b>
<b>RESIDENTIAL - MULTI FAMILY NEW</b>				
3195 N CORRINE DR	B15-0681	PRIMARY BUILDERS, LL	\$260,386.00	\$1,853.00
<b>1 MULTI FAMILY NEW</b>			<b>\$260,386.00</b>	<b>\$1,853.00</b>
<b>TOTAL MULTI FAMILY NEW</b>				<b>\$1,853.00</b>
<b>RESIDENTIAL - NEW</b>				
8638 E EASTRIDGE DR	B15-0673	CANYON BIBLE CHURCH, INC	\$50,000.00	\$734.00
<b>1 NEW</b>			<b>\$50,000.00</b>	<b>\$734.00</b>
<b>TOTAL NEW</b>				<b>\$734.00</b>
<b>RESIDENTIAL - SINGLE FAMILY NEW</b>				
5675 N SQUAW DR	B15-0470	MOLL STEVEN	\$154,775.00	\$2.00
4605 N AINSLEY WY	B15-0722	UNIVERSAL HOMES INC*	\$170,414.00	\$1,006.00
4613 N AINSLEY WY	B15-0723	UNIVERSAL HOMES INC*	\$170,414.00	\$1,006.00
6811 E ARDEN CT	B15-0724	UNIVERSAL HOMES INC*	\$170,414.00	\$1,006.00
6817 E ARDEN CT	B15-0725	UNIVERSAL HOMES INC*	\$176,163.00	\$1,020.00
12660 E ORTIZ ST	B15-0588	EH QUAILWOOD LLC	\$197,801.00	\$53.00
7870 E IMPALA DR	B15-0775	MANDALAY COMMUNITIES	\$287,856.00	\$1,178.00
12989 E ACOSTA ST	B15-0781	EVEREST RFC INC	\$179,531.00	\$924.00
13004 E ACOSTA ST	B15-0782	EVEREST RFC INC	\$222,519.00	\$1,026.00
12719 E BRUMOSO ST	B15-0787	EVEREST RFC INC	\$200,034.00	\$971.00
12709 E BRUMOSO ST	B15-0788	EVEREST RFC INC	\$179,528.00	\$923.00
4267 N BAINSBURY DR	B15-0790	UNIVERSAL HOMES INC*	\$204,074.00	\$1,079.00
4181 N PEMBROKE ST	B15-0791	UNIVERSAL HOMES INC.	\$204,074.00	\$1,079.00
4332 N DRYDEN ST	B15-0796	UNIVERSAL HOMES INC*	\$225,147.00	\$1,128.00
12992 E ACOSTA ST	B15-0783	EVEREST RFC INC	\$225,516.00	\$1,026.00
7191 E ROQUE LN	B15-0803	VIEWPOINT NORTH I LLC	\$244,420.00	\$1,075.00
7130 E ROQUE LN	B15-0804	VIEWPOINT NORTH I LLC	\$244,420.00	\$1,075.00
8337 N ELAND DR	B15-0806	MANDALAY COMMUNITIES	\$265,888.00	\$1,120.00
4252 N BAINSBURY DR	B15-0815	UNIVERSAL HOMES INC*	\$207,550.00	\$1,088.00
4503 N DRYDEN ST	B15-0816	UNIVERSAL HOMES INC*	\$183,213.00	\$1,032.00
4198 N BAINSBURY DR	B15-0817	UNIVERSAL HOMES INC*	\$204,074.00	\$1,079.00
4050 N TONOPAH DR	B15-0679	PRIMARY BUILDERS LLC	\$230,036.00	\$1,701.00
4141 N BAINSBURY DR	B15-0797	UNIVERSAL HOMES INC*	\$326,425.00	\$1,362.00
6023 E TANRIDGE DR	B15-0814	UNIVERSAL HOMES INC*	\$207,550.00	\$1,088.00
7141 E ROQUE LN	B15-0831	VIEWPOINT NORTH I LLC	\$179,311.00	\$924.00
7178 E ROQUE LN	B15-0834	VIEWPOINT NORTH I LLC	\$203,504.00	\$984.00
8070 E YAVAPAI RD	B15-0561	PENA DIANA	\$653,124.00	\$3,298.00
12662 E ROCA ST	B15-0832	EVEREST RFC INC	\$270,380.00	\$1,132.00

<i>Address</i>	<i>Permit Number</i>	<i>Owner/Contractor</i>	<i>Valuation</i>	<i>Amount</i>
12650 E ROCA ST	B15-0833	DORN HOMES	\$270,380.00	\$1,132.00
4516 N DRYDEN ST	B15-0856	UNIVERSAL HOMES INC*	\$183,213.00	\$1,032.00
4481 N DRYDEN ST	B15-0857	UNIVERSAL HOMES INC*	\$196,511.00	\$1,062.00
4346 N DRYDEN ST	B15-0862	UNIVERSAL HOMES INC*	\$204,074.00	\$1,079.00
4238 N BAINSBURY DR	B15-0863	UNIVERSAL HOMES INC*	\$204,074.00	\$1,079.00
12984 E TORO ST	B15-0864	EVEREST RFC INC	\$204,502.00	\$981.00
7627 E AMBER RIDGE	B15-0635	JJAZ CONSRUCTION LLC	\$223,680.00	\$1,025.00
7932 N MUSIC MOUNTAIN	B15-0772	JJAZ CONSRUCTION LLC	\$220,820.00	\$1,020.00
12657 E ORTIZ ST	B15-0911	EVEREST RFC INC	\$179,531.00	\$924.00
12722 E BRUMOSO ST	B15-0912	EVEREST RFC INC	\$270,380.00	\$1,132.00
12714 E BRUMOSO ST	B15-0913	EVEREST RFC INC	\$196,305.00	\$962.00
12996 E TORO ST	B15-0914	EVEREST RFC INC	\$272,789.00	\$1,137.00
6803 E ARDEN CT	B15-0921	UNIVERSAL HOMES INC*	\$173,182.00	\$1,011.00
6795 E ARDEN CT	B15-0922	UNIVERSAL HOMES INC*	\$173,182.00	\$1,011.00
6741 E HETLEY PL	B15-0923	UNIVERSAL HOMES INC*	\$179,049.00	\$1,024.00
6749 E HETLEY PL	B15-0924	UNIVERSAL HOMES INC*	\$179,049.00	\$1,024.00
8451 N CYCLONE DR	B15-0886	PRONGHORN DEVELOPMENT LLC	\$367,341.00	\$1,363.00
7728 E BLACKSMITH CR	B15-0932	UNIVEST-LAND INVESTMENTS LLC	\$307,099.00	\$1,323.00
8490 N SABLE WY	B15-0949	MANDALAY COMMUNITIES	\$313,264.00	\$1,234.00
12677 E ORTIZ ST	B15-0951	EVEREST RFC INC	\$179,531.00	\$924.00
765 N VILLA ST	B15-0952	EVEREST RFC INC	\$179,531.00	\$924.00
12667 E ORTIZ ST	B15-0953	EVEREST RFC INC	\$204,502.00	\$981.00
12647 E ORTIZ ST	B15-0954	EVEREST RFC INC	\$204,502.00	\$981.00
<b>51 SINGLE FAMILY NEW</b>			<b>\$11,474,646.00</b>	<b>\$54,746.00</b>

**DEPOSITS**

12660 E ORTIZ ST	B15-0773	EVEREST RFC INC		\$100.00
7146 E ROQUE LN	B15-0835	YAVAPAI TITLE AGENCY INC TRUST 371		\$100.00
7791 E BRAVO LN	B15-0879	LEGENDARY BUILDERS		\$100.00
1200 N CLOUD CLIFF PA	B15-0937	SKJONSBY CLIFTON J & KAREN M JT		\$100.00
8424 N CYCLONE DR	B15-0948	MANDALAY COMMUNITIES		\$100.00
12989 E ACOSTA ST	B15-0781	EVEREST RFC INC		\$100.00
13004 E ACOSTA ST	B15-0782	EVEREST RFC INC		\$100.00
12719 E BRUMOSO ST	B15-0787	EVEREST RFC INC		\$100.00
	B15-0788	EVEREST RFC INC		\$100.00
12992 E ACOSTA ST	B15-0783	EVEREST RFC INC		\$100.00
7191 E ROQUE LN	B15-0803	VIEWPOINT NORTH I LLC		\$100.00
7130 E ROQUE LN	B15-0804	VIEWPOINT NORTH I LLC		\$100.00
8337 N ELAND DR	B15-0806	MANDALAY COMMUNITIES		\$100.00
7141 E ROQUE LN	B15-0831	VIEWPOINT NORTH I LLC		\$100.00
7178 E ROQUE LN	B15-0834	VIEWPOINT NORTH I LLC		\$100.00
12662 E ROCA ST	B15-0832	EVEREST RFC INC		\$100.00
12650 E ROCA ST	B15-0833	DORN HOMES		\$100.00
12984 E TORO ST	B15-0864	EVEREST RFC INC		\$100.00
12657 E ORTIZ ST	B15-0911	EVEREST RFC INC		\$100.00
12722 E BRUMOSO ST	B15-0912	EVEREST RFC INC		\$100.00

<i>Address</i>	<i>Permit Number</i>	<i>Owner/Contractor</i>	<i>Valuation</i>	<i>Amount</i>
12714 E BRUMOSO ST	B15-0913	EVEREST RFC INC		\$100.00
12996 E TORO ST	B15-0914	EVEREST RFC INC		\$100.00
8451 N CYCLONE DR	B15-0886	PRONGHORN DEVELOPMENT LLC		\$100.00
8490 N SABLE WY	B15-0949	MANDALAY COMMUNITIES		\$100.00
12677 E ORTIZ ST	B15-0951	EVEREST RFC INC		\$100.00
765 N VILLA ST	B15-0952	EVEREST RFC INC		\$100.00
12667 E ORTIZ ST	B15-0953	EVEREST RFC INC		\$100.00
12647 E ORTIZ ST	B15-0954	EVEREST RFC INC		\$100.00
<b>28 DEPOSITS</b>				<b>\$2,800.00</b>
<b>TOTAL SINGLE FAMILY NEW</b>				<b>\$57,546.00</b>

<b>RESIDENTIAL - ZONING</b>
-----------------------------

6811 E ARDEN CT	Z15-0307	UNIVERSAL HOMES INC*	\$3,630.00	\$35.00
6817 E ARDEN CT	Z15-0308	UNIVERSAL HOMES INC*	\$3,510.00	\$35.00
4605 N AINSLEY WY	Z15-0309	UNIVERSAL HOMES INC*	\$2,370.00	\$35.00
4613 N AINSLEY WY	Z15-0310	UNIVERSAL HOMES INC*	\$2,340.00	\$35.00
8380 E SOMMER DR	Z15-0329	CLARK DEBBI LEE & JAMES FREDRICK LIVING	\$1,500.00	\$35.00
4332 N CALLE SANTA	Z15-0323	HERSKOVETS BERNAT/SHAWNE	\$8,000.00	\$35.00
7501 E CRUZ CR	Z15-0332	VAN DER MEERSCHE JEFFERSON & TRACY L	\$535.00	\$25.00
7870 E IMPALA DR	Z15-0318	MANDALAY COMMUNITIES	\$2,716.00	\$35.00
12989 E ACOSTA ST	Z15-0319	EVEREST RFC INC	\$2,500.00	\$35.00
13004 E ACOSTA ST	Z15-0320	EVEREST RFC INC	\$2,500.00	\$35.00
12719 E BRUMOSO ST	Z15-0322	EVEREST RFC INC	\$2,500.00	\$35.00
12709 E BRUMOSO ST	Z15-0324	EVEREST RFC INC	\$2,500.00	\$35.00
4939 N SPRING DR	Z15-0334	COLLOM AUBREY B & DORALENE RS	\$250.00	\$15.00
3761 N ROBIN DR	Z15-0335	HEIN TRACY A	\$1,000.00	\$15.00
4181 N PEMBROKE ST	Z15-0327	UNIVERSAL HOMES INC.	\$8,700.00	\$35.00
4267 N BAINSBURY DR	Z15-0328	UNIVERSAL HOMES INC*	\$5,880.00	\$35.00
4332 N DRYDEN ST	Z15-0330	UNIVERSAL HOMES INC*	\$5,820.00	\$35.00
7380 E MULE CR	Z15-0343	MOYER THOMAS B	\$3,000.00	\$35.00
6707 E LURA LN	Z15-0344	OLD WORLD MASONRY LLC	\$1,200.00	\$25.00
3269 N VALLEY VIEW DR	Z15-0347	RUBEN CANEZ MASONRY INC	\$14,000.00	\$68.00
12992 E ACOSTA ST	Z15-0321	EVEREST RFC INC	\$2,500.00	\$35.00
3761 N ROBIN DR	Z15-0336	HEIN TRACY A	\$2,800.00	\$35.00
7130 E ROQUE LN	Z15-0337	VIEWPOINT NORTH I LLC	\$3,500.00	\$35.00
8337 N ELAND DR	Z15-0338	MANDALAY COMMUNITIES	\$3,540.00	\$35.00
4252 N BAINSBURY DR	Z15-0339	UNIVERSAL HOMES INC*	\$5,070.00	\$35.00
4503 N DRYDEN ST	Z15-0341	UNIVERSAL HOMES INC*	\$4,830.00	\$35.00
4198 N BAINSBURY DR	Z15-0342	UNIVERSAL HOMES INC*	\$4,920.00	\$35.00
1565 N RANGE VIEW CR	Z15-0346	ESTANCIA COMMUNITIES	\$2,146.00	\$25.00
1576 N RANGE VIEW CR	Z15-0348	ESTANCIA COMMUNITIES	\$2,059.00	\$25.00
1572 N RANGE VIEW CR	Z15-0349	ESTANCIA COMMUNITIES	\$1,363.00	\$25.00
1568 N RANGE VIEW CR	Z15-0350	ESTANCIA COMMUNITIES	\$1,189.00	\$25.00

<i>Address</i>	<i>Permit Number</i>	<i>Owner/Contractor</i>	<i>Valuation</i>	<i>Amount</i>
1569 N RANGE VIEW CR	Z15-0351	ESTANCIA COMMUNITIES	\$3,422.00	\$35.00
4141 N BAINSBURY DR	Z15-0331	UNIVERSAL HOMES INC*	\$5,790.00	\$35.00
6023 E TANRIDGE DR	Z15-0340	UNIVERSAL HOMES INC*	\$7,170.00	\$35.00
4848 N JUDY CR	Z15-0358	PRESCOTT FENCE	\$6,379.00	\$35.00
3451 N CHRISTINE DR	Z15-0352	KNISLEY JOHN	\$5,000.00	\$35.00
7141 E ROQUE LN	Z15-0355	YAVAPAI TITLE AGENCY INC TRUST 371	\$3,000.00	\$35.00
7178 E ROQUE LN	Z15-0356	YAVAPAI TITLE AGENCY INC TRUST 371	\$3,000.00	\$35.00
4185 N KACHINA WY	Z15-0345	NANKE CHAD	\$1,798.00	\$35.00
6050 N SILVER LODGE CT	Z15-0364	HERNANDEZ CESAR	\$2,000.00	\$25.00
9224 E WHIPSAW LN	Z15-0365	BROOKS DIANE	\$2,500.00	\$35.00
12662 E ROCA ST	Z15-0353	DORN HOMES	\$2,000.00	\$35.00
12650 E ROCA ST	Z15-0354	DORN HOMES	\$2,500.00	\$35.00
4516 N DRYDEN ST	Z15-0359	UNIVERSAL HOMES INC*	\$6,810.00	\$35.00
4481 N DRYDEN ST	Z15-0360	UNIVERSAL HOMES INC*	\$4,890.00	\$35.00
4238 N BAINSBURY DR	Z15-0361	UNIVERSAL HOMES INC*	\$5,340.00	\$35.00
4346 N DRYDEN ST	Z15-0362	UNIVERSAL HOMES INC*	\$9,300.00	\$59.00
12984 E TORO ST	Z15-0363	EVEREST RFC INC	\$2,500.00	\$35.00
8882 E JAMIE DR	Z15-0368	SMITH DARLENE	\$1,700.00	\$35.00
7627 E AMBER RIDGE	Z15-0283	OLD WORLD MASONRY LLC	\$2,750.00	\$25.00
7932 N MUSIC MOUNTAIN	Z15-0316	OLD WORLD MASONRY LLC	\$4,800.00	\$35.00
12714 E BRUMOSO ST	Z15-0372	EVEREST RFC, INC	\$2,500.00	\$35.00
12722 E BRUMOSO ST	Z15-0373	DORN HOMES	\$2,500.00	\$35.00
12657 E ORTIZ ST	Z15-0374	EVEREST RFC INC	\$2,800.00	\$35.00
12996 E TORO ST	Z15-0375	EVEREST RFC INC	\$2,500.00	\$35.00
6749 E HETLEY PL	Z15-0376	UNIVERSAL HOMES INC*	\$2,400.00	\$35.00
6741 E HETLEY PL	Z15-0377	UNIVERSAL HOMES INC*	\$2,400.00	\$35.00
6803 E ARDEN CT	Z15-0378	UNIVERSAL HOMES INC*	\$3,840.00	\$35.00
6795 E ARDEN CT	Z15-0379	UNIVERSAL HOMES INC*	\$3,840.00	\$35.00
4301 N HOFFMAN RD	Z15-0380	AMERICAN FENCE CO. INC.	\$1,025.00	\$25.00
7061 E MANLEY DR	Z15-0381	SCHREFFLER DANIEL & LAURIE RS	\$0.00	\$25.00
9300 E CHOLLA LN	Z15-0383	BEAUCHAMP ROBERTSON C III & THERESA R	\$2,200.00	\$35.00
9951 E ARROWHEAD	Z15-0386	HERRIOTT TROY A	\$500.00	\$25.00
9276 E BIGHORN DR	Z15-0387	BACON JENNIFER L &	\$400.00	\$15.00
8451 N CYCLONE DR	Z15-0369	PRONGHORN DEVELOPMENT LLC	\$870.00	\$25.00
4929 N HOBO CR	Z15-0390	SMITH RANDY	\$3,500.00	\$25.00
2701 N MESA DR	Z15-0367	WESTERNER PRODUCTS	\$1,534.00	\$35.00
8490 N SABLE WY	Z15-0388	MANDALAY COMMUNITIES	\$6,480.00	\$35.00
8100 E GALE RD	Z15-0384	DAVIS FENCE CO	\$2,500.00	\$35.00
8300 E LEE CT	Z15-0385	MERRITT DOUGLAS & LINDA	\$5,000.00	\$35.00
765 N VILLA ST	Z15-0392	EVEREST RFC INC	\$3,000.00	\$35.00
12677 E ORTIZ ST	Z15-0393	EVEREST RFC INC	\$2,500.00	\$35.00
12667 E ORTIZ ST	Z15-0394	EVEREST RFC INC	\$2,500.00	\$35.00
12647 E ORTIZ ST	Z15-0395	EVEREST RFC INC	\$3,000.00	\$35.00
<b>74 ZONING</b>			<b>\$248,806.00</b>	<b>\$2,457.00</b>

<i>Address</i>	<i>Permit Number</i>	<i>Owner/Contractor</i>	<i>Valuation</i>	<i>Amount</i>
TOTAL ZONING				\$2,457.00

*Address*

*Permit Number Owner/Contractor*

*Valuation Amount*

**REVIEW - MASTER PLAN REVIEW**

0 MASTER PLAN REVIEW

**TOTAL MASTER PLAN REVIEW**

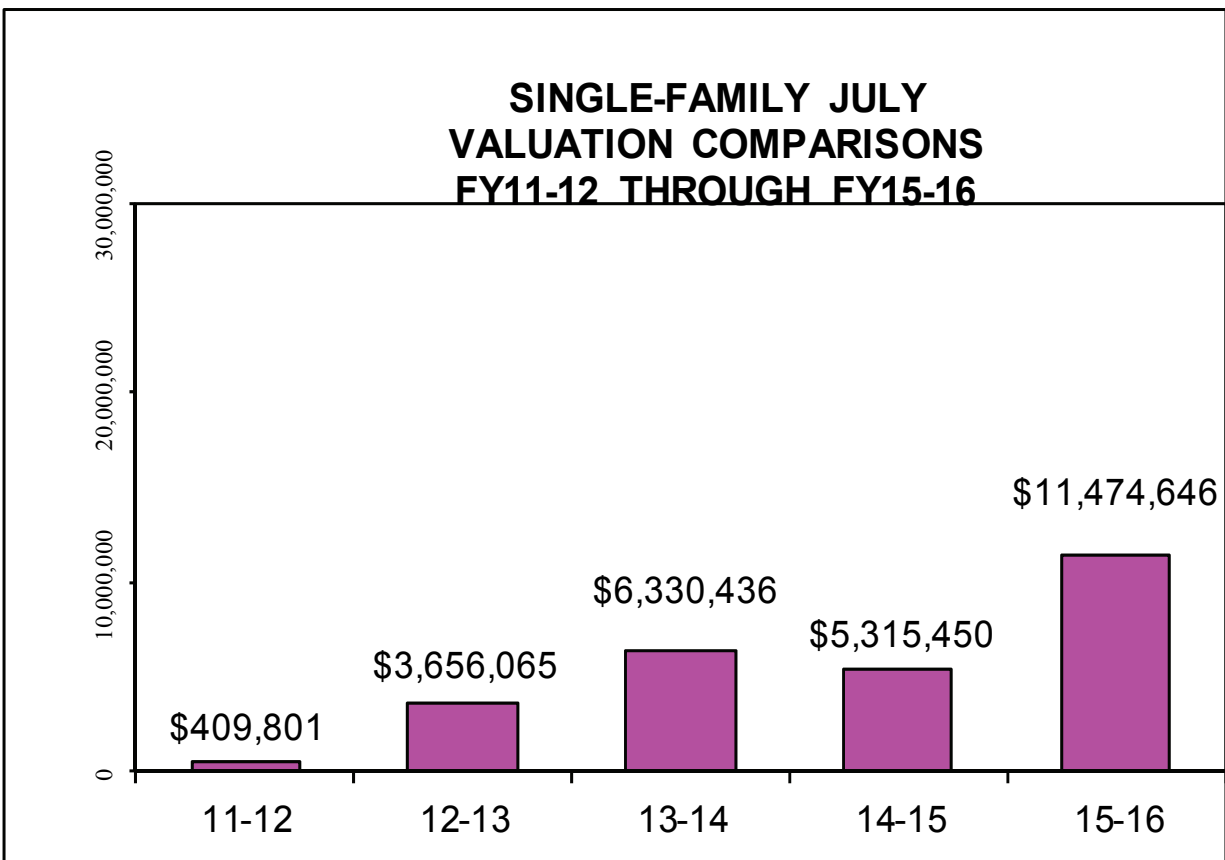
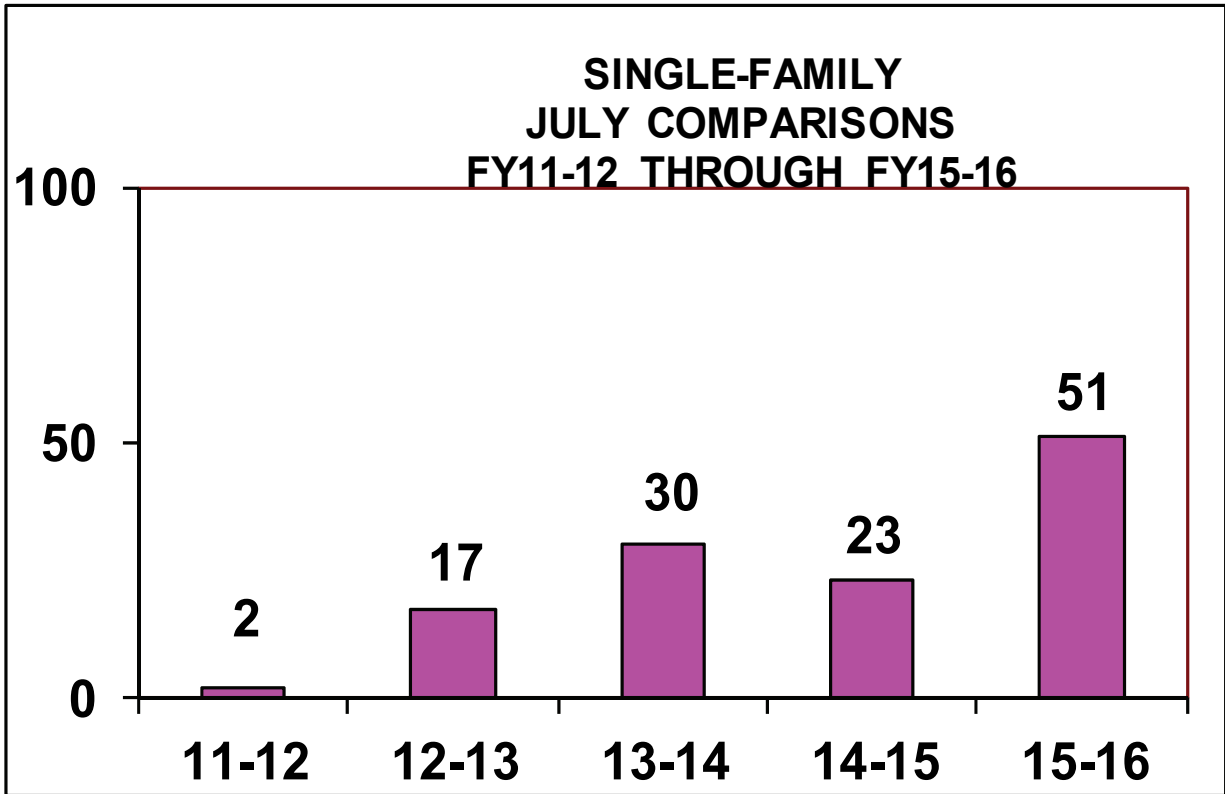
**\$0.00**

<b>TOTAL PERMITS -</b>	<b>295</b>	<b>\$17,137,733.00</b>	<b>\$101,166.00</b>
------------------------	------------	------------------------	---------------------

<b><i>Overall Total :</i></b>	<b><i>\$105,021.00</i></b>
-------------------------------	----------------------------



**BUILDING DIVISION**



**BUILDING DIVISION**

