



# Monthly Staff Report



## Community Development Department

- ▶ *Planning & Development*
- ▶ *Neighborhood Services/ Code Enforcement*
- ▶ *Building/Safety*

Our mission statement:

In a courteous and efficient manner, provide services to the community to assist with the planned, quality development of the Town of Prescott Valley.

**JUNE  
2015**

### Inside this issue:

Planning & Zoning Commission	2
Board of Adjustment	3
Building Board of Appeals	3
Code Enforcement	4
Building Division	5-15



## **PLANNING & ZONING COMMISSION**

**There were no items for review by the Planning and Zoning Commission in June, 2015; therefore, the Commission did not convene.**

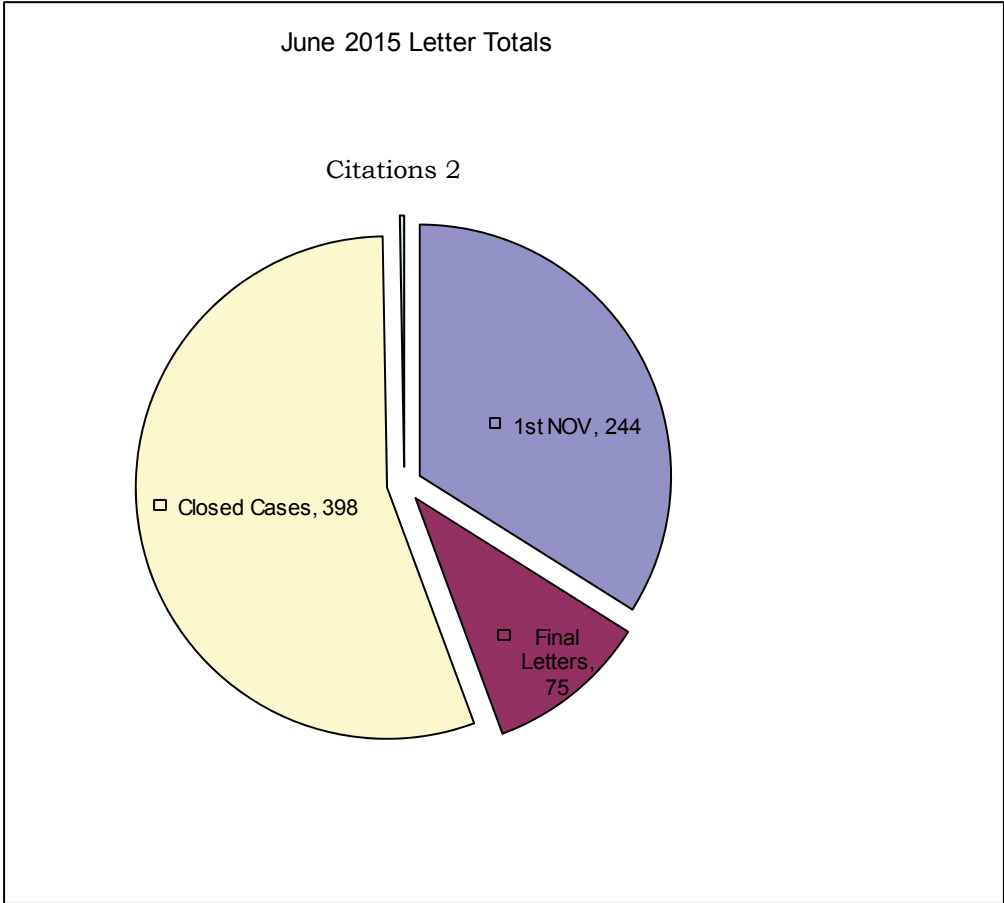
## **BOARD OF ADJUSTMENT**

**There were no items for review by the Board of Adjustment in June, 2015;  
therefore, the Board did not convene.**

## **BUILDING BOARD OF APPEALS**

**There were no items for review by the Building Board of Appeals in June, 2015;  
therefore, the Board did not convene.**

# CODE ENFORCEMENT



**Total Violation Notices: 719**

# COMMUNITY DEVELOPMENT TOWN OF PRESCOTT VALLEY

06/01/2015 To 06/30/2015

Address	Permit Number	Owner/Contractor	Valuation	Amount
<b>COMMERCIAL - APARTMENT</b>				
0 APARTMENT				
<b>TOTAL APARTMENT</b>				<b>\$0.00</b>
<b>COMMERCIAL - DEMOLITION</b>				
7880 E STATE ROUTE 69	B15-0653	TCBT LLC	\$7,000.00	\$100.00
1 DEMOLITION				
<b>TOTAL DEMOLITION</b>				<b>\$100.00</b>
<b>COMMERCIAL - GARAGES, CARPORTS</b>				
0 GARAGES, CARPORTS				
<b>TOTAL GARAGES, CARPORTS</b>				<b>\$0.00</b>
<b>COMMERCIAL - IMPROVEMENTS</b>				
2985 N CENTRE CT	B15-0346	PRESCOTT VALLEY SIGNATURE ENT	\$292,800.00	\$2,702.00
8521 E FLORENTINE RD	B15-0518	SERESUN CONSTRUCTION LLC	\$700.00	\$67.00
8544 E EASTRIDGE DR	B15-0537	BRATCHER HOLDINGS	\$1,660.00	\$76.00
7700 E FLORENTINE RD	B15-0300	YAVAPAI COMMUNITY HOSPITAL ASSN	\$10,450.00	\$304.00
2985 N CENTRE CT	B15-0520	SIGNS PLUS	\$24,750.00	\$698.00
5621 E STATE ROUTE 69	B15-0526	YK COMMERCIAL REALTY LLC	\$13,000.00	\$393.00
5980 E 2ND ST	B15-0589	WASHINGTON FEDERAL SAVINGS	\$500.00	\$62.00
7800 E STATE ROUTE 69	B15-0374	PLP PRESCOTT VALLEY LLC	\$9,500.00	\$296.00
7875 E FLORENTINE RD	B15-0650	PAVLICH FAMILY L L PARTNERSHIP	\$700.00	\$52.00
8541 E FLORENTINE RD	B15-0464	CRUZ COMPANY, LLC	\$3,000.00	\$197.00
7600 E FLORENTINE RD	B15-0468	SOUTHWEST BEHAVIORAL HEALTH	\$310,120.00	\$2,811.00
2485 N GREAT WESTERN	B15-0574	GREAT WESTERN DR LLC	\$8,000.00	\$324.00
3001 N MAIN ST	B15-0682	MORGAN SIGN CO	\$2,000.00	\$84.00
6550 E 2ND ST	B15-0683	TRAILWALK LLC	\$3,000.00	\$124.00
5621 E STATE ROUTE 69	B15-0690	YAVAPAI HILLS COMMERCIAL INC	\$2,500.00	\$112.00
<b>15 IMPROVEMENTS</b>			<b>\$682,680.00</b>	<b>\$8,303.00</b>
<b>DEPOSITS</b>				
2825 N GLASSFORD HILL	B15-0668	RELIANCE BUILD, INC		\$100.00
3088 N GLASSFORD HILL	B15-0677	PRESCOTT VALLEY CENTER LLC		\$100.00
6496 E STATE ROUTE 69	B15-0698	THUMB BUTTE MEDICAL CENTER PLLC		\$100.00
<b>3 DEPOSITS</b>				<b>\$300.00</b>

<i>Address</i>	<i>Permit Number</i>	<i>Owner/Contractor</i>	<i>Valuation</i>	<i>Amount</i>
<b>REINSPECTIONS</b>				
8449 E SPOUSE DR	B14-0968	BY DAVID, LLC		\$50.00
1 REINSPECTIONS				<b>\$50.00</b>
<b>TOTAL IMPROVEMENTS</b>				<b>\$8,653.00</b>
<b>COMMERCIAL - MISC OTHER</b>				
8600 E NACE LN	B15-0633	TOWN OF PRESCOTT VALLEY	\$10,000.00	\$100.00
150 S STATE ROUTE 69	B15-0451	WILLOW LAKE MINI STORAGE	\$40,000.00	\$577.00
7281 E PAV WY	B15-0612	FOUR SEASONS INVESTMENT COMPANY	\$1,500.00	\$58.00
2820 N PLEASANT VIEW	B15-0619	MOYERS HEATING AND COOLING	\$7,617.00	\$172.00
2850 N ENTERPRISE PW	B15-0497	PRESCOTT VALLEY COMMERCIAL DEV GROUP	\$100.00	\$41.00
3262 N WINDSONG DR	B15-0675	YAVAPAI COMMUNITY HOSPITAL ASSN	\$12,000.00	\$231.00
3900 N ROBERT RD	B15-0688	CARRILLO JOSE D	\$500.00	\$41.00
150 S STATE ROUTE 69	B15-0713	WILLOW LAKE MINI STORAGE	\$1,200.00	\$58.00
8 MISC OTHER			<b>\$72,917.00</b>	<b>\$1,277.00</b>
<b>TOTAL MISC OTHER</b>				<b>\$1,277.00</b>
<b>COMMERCIAL - MOBILE HOME</b>				
0 MOBILE HOME				
<b>TOTAL MOBILE HOME</b>				<b>\$0.00</b>
<b>COMMERCIAL - NEW</b>				
10901 E STATE ROUTE	B14-0698	TSI TOWER SVCS	\$45,000.00	\$50.00
6989 E 2ND ST	B14-1178	STATE TRANSPORTATION	\$60,000.00	\$50.00
2 NEW			<b>\$105,000.00</b>	<b>\$100.00</b>
<b>DEPOSITS</b>				
13207 E STATE ROUTE	B15-0615	OUT FOR BIDS		\$300.00
1 DEPOSITS				<b>\$300.00</b>
<b>TOTAL NEW</b>				<b>\$400.00</b>
<b>COMMERCIAL - ZONING</b>				
1601 N BLUFF TOP DR	Z15-0305	UNIVEST-STONERIDGE GOLF LLC	\$2,100.00	\$25.00
1 ZONING			<b>\$2,100.00</b>	<b>\$25.00</b>
<b>TOTAL ZONING</b>				<b>\$25.00</b>

<b>RESIDENTIAL - DEMOLITION</b>
---------------------------------

0 DEMOLITION

**TOTAL DEMOLITION** **\$0.00**

<b>RESIDENTIAL - GARAGES, CARPORTS</b>
----------------------------------------

8820 E RAVEN CT	B15-0669	JOHNSON TED MAYNARD	\$3,780.00	\$127.00
<b>1 GARAGES, CARPORTS</b>			<b>\$3,780.00</b>	<b>\$127.00</b>

**TOTAL GARAGES, CARPORTS** **\$127.00**

<b>RESIDENTIAL - IMPROVEMENTS</b>
-----------------------------------

5601 N WESTERN BL	B14-0041	ROBERTS JEREMY L	\$2,310.00	\$34.00
3700 N CATHERINE DR	B15-0562	HAGEN CHRISTINE ANN	\$20,000.00	\$365.00
6392 E DEACON ST	B15-0523	EVENSON'S CONSTRUCTION LLC	\$2,000.00	\$82.00
4185 N KACHINA WY	B15-0558	NANKE CHAD	\$11,000.00	\$281.00
3413 N CASTLE DR	B15-0594	HOLLIDAY PROPERTIES	\$16,365.00	\$305.00
1006 N MOUNTAIN BRUSH	B15-0595	HUDSON MARTHA A	\$17,155.00	\$320.00
4450 N CALLE SANTA	B15-0538	JAMES DAVID ROBERT & JEAN VALORIE	\$4,200.00	\$142.00
7163 E FIREROCK RD	B15-0554	SUNBURST PATIOS	\$1,260.00	\$50.00
3161 N MEADOWLARK	B15-0522	PEREZ RAUL & ALEJANDRINA &	\$15,984.00	\$305.00
4401 N AGUA FRIA DR	B15-0540	WINEMILLER GREG	\$4,080.00	\$142.00
5451 N RAMADA LN	B15-0543	TIMELESS CONSTRUCTION	\$2,000.00	\$73.00
4108 N PROVIDENCE RD	B15-0602	SUNBURST PATIOS	\$1,690.00	\$50.00
1022 N CLOUD CLIFF PA	B15-0603	SUNBURST PATIOS	\$4,200.00	\$92.00
4782 N MINER RD	B15-0499	CLIFFORD BRADLEY SCOTT & MELINDA A	\$46,176.00	\$669.00
8270 N SABLE WY	B15-0614	ELLSWORTH TYLER J & JAIME R JT	\$7,336.00	\$211.00
3560 N VALORIE DR	B15-0593	SOFIAN WINARTO	\$1,500.00	\$73.00
8297 N SUNSET RIDGE	B15-0590	JAGR CUSTOM HOMES LLC	\$2,560.00	\$112.00
725 N VILLA ST	B15-0628	EVEREST RFC, INC	\$5,000.00	\$127.00
7875 E LARKSPUR LN	B15-0560	IDEAL CONSTRUCTION	\$3,500.00	\$177.00
7201 E WREN DR	B15-0625	ROMMEL MILDRED TTEE	\$3,500.00	\$152.00
8357 N DRY CREEK RD	B15-0652	WABRACH SARAH	\$1,700.00	\$58.00
7102 E DODGE CR	B15-0553	YAVAPAI DESIGN BUILD	\$39,960.00	\$541.00
3601 N ETHERIDGE DR	B15-0670	RAMIREZ ARTHUR R & MARGRET E JT	\$1,280.00	\$73.00
904 N CREEKVIEW DR	B15-0643	SUNBURST PATIOS	\$1,260.00	\$50.00
12815 E DELGADO ST	B15-0660	SUNBURST PATIOS	\$1,610.00	\$50.00
3859 N CATHERINE DR	B15-0607	VENABLE JUSTEN	\$3,432.00	\$127.00
894 N CREEKVIEW DR	B15-0648	WHITE LEONARD & MURIEL	\$1,071.00	\$73.00
4501 N RAVEN DR	B15-0704	PETROSSIAN JEMMA (BD)	\$50,740.00	\$693.00
7263 E MINGUS TR	B15-0720	RENFROE TROY/JULIE	\$275.00	\$56.00
<b>29 IMPROVEMENTS</b>			<b>\$273,144.00</b>	<b>\$5,484.00</b>

<i>Address</i>	<i>Permit Number</i>	<i>Owner/Contractor</i>	<i>Valuation</i>	<i>Amount</i>
<b>DEPOSITS</b>				
6742 E BROMBIL ST	B15-0699	BENSON BRIAN &		\$25.00
1 DEPOSITS				<b>\$25.00</b>
<b>TOTAL IMPROVEMENTS</b>				<b>\$5,509.00</b>

<b>RESIDENTIAL - MISC OTHER</b>
---------------------------------

1843 N BITTERSWEET	B15-0564	SOLARCITY	\$14,220.00	\$276.00
3650 N MOUNTAIN VIEW	B15-0565	SOLARCITY	\$14,504.00	\$276.00
7001 E LOMA LN	B15-0585	DEL RIO CARLOS MICHAEL JR	\$3,980.00	\$112.00
7439 N PINNACLE PASS	B15-0592	PITZER AIR COND. & BENJAMIN FRANKLIN	\$2,135.00	\$97.00
4866 N CARLA VISTA DR	B15-0596	FURY FRANK L & EVELYN L JT	\$1,154.00	\$58.00
7020 E FOX CR	B15-0597	EICHBERG LON DENNIS	\$761.00	\$58.00
9525 E MAGMA DR	B15-0598	KANZER SUSAN K	\$1,025.00	\$58.00
6067 N PEAK CR	B15-0599	NORTHERN ARIZONA HEATING AND	\$3,800.00	\$112.00
4191 N BONITA WY	B15-0600	COUNTRY AIR	\$5,600.00	\$142.00
7881 E SIESTA LN	B15-0557	SUNRUN INSTALLATIONS	\$11,411.00	\$231.00
7218 E SLOW DRAW DR	B15-0567	WOMACK ENTERPRISES INC.	\$2,800.00	\$122.00
5431 N ARDMORE AV	B15-0591	SOLARCITY	\$7,857.00	\$172.00
1762 E BAKER ST	B15-0601	VICTORIAN ESTATES HOA INC	\$120.00	\$41.00
3629 N CONSTANCE DR	B15-0609	PODCZERVIENSKY CURTIS LEE UT &	\$140.00	\$41.00
4657 N MEIXNER RD	B15-0611	MOSTERT CHARLES H &	\$3,890.00	\$112.00
7624 E BUENA VISTA DR	B15-0613	BOTHELL RICHARD L	\$100.00	\$41.00
8101 E LAKESHORE DR	B15-0604	PONDEROSA ELECTRIC	\$1,700.00	\$58.00
6068 N PEAK CR	B15-0626	COMMAND ROOFING LLC	\$5,575.00	\$142.00
7937 N AUTUMN SAGE	B15-0620	WALKER JEFFREY C & GAIL A RS	\$13,280.00	\$261.00
8601 E LONG MESA DR	B15-0621	SOLARCITY	\$10,274.00	\$216.00
4511 N CALLE SANTA	B15-0641	MOYERS HEATING AND COOLING	\$8,006.00	\$186.00
13053 E DURANGO ST	B15-0638	WALTERS DAVID	\$18,427.00	\$335.00
4790 N STALLION DR	B15-0649	STEBBINS WAYNE B &	\$3,400.00	\$112.00
11250 E STATE ROUTE	B15-0651	ORCHARD RV RESORT LLC	\$6,000.00	\$142.00
6947 E 1ST ST	B15-0312	WILSON ELECTRIC SERVICE	\$169,685.00	\$1,311.00
13106 E MADRID ST	B15-0644	SOLARCITY	\$9,670.00	\$201.00
7366 N BRILLIANT SKY	B15-0645	TATE DAVID/KATHY	\$8,461.00	\$186.00
7561 E LAS PALMAS DR	B15-0646	SOLARCITY	\$14,504.00	\$276.00
8055 N WINDING TR	B15-0647	SOLARCITY	\$8,461.00	\$186.00
5428 N WICKIUP RD	B15-0659	JANNETT ANDREW E & IMOGEN L RS	\$680.00	\$58.00
13130 E BROKTON LN	B15-0605	SOLARCITY	\$9,670.00	\$201.00
4612 N SHERIDAN LN	B15-0606	SOLARCITY	\$9,670.00	\$201.00
8399 N PEPPERBOX RD	B15-0632	SOLARONE ENERGY GROUP	\$24,000.00	\$409.00
13051 E RAMOS ST	B15-0656	WILLMORE JAY LESLIE & JERI A JT	\$12,088.00	\$246.00
3676 N PINE VIEW DR	B15-0657	SOLARCITY	\$7,110.00	\$172.00
651 N BLUE SPRUCE DR	B15-0678	MARSHALL V FAYE LIVING TRUST	\$8,772.00	\$186.00
7661 E CIRCLE WAGONS	B15-0671	SOLARCITY	\$12,087.00	\$246.00
7012 N CLEAR SKY CT	B15-0672	TAYLOR GARY A & PAMELA A RS	\$16,317.00	\$305.00



<i>Address</i>	<i>Permit Number</i>	<i>Owner/Contractor</i>	<i>Valuation</i>	<i>Amount</i>
4641 N LONE CACTUS	B15-0680	WADSWORTH NEIL & REGINA RS	\$1,100.00	\$58.00
7920 E COCOPAH DR	B15-0684	ADCOCK SHARON HOPKINS	\$8,000.00	\$172.00
5257 N RAMADA LN	B15-0687	DAKOTA HEAT & AIR	\$3,200.00	\$180.00
7281 E PARK RIDGE DR	B15-0689	SUNRUN INSTALLATIONS	\$17,389.00	\$320.00
5265 N MESQUITE DR	B15-0691	YAVAPAI PLUMBING & HEATING	\$9,008.00	\$201.00
	B15-0692		\$400.00	\$25.00
3937 N VALORIE DR	B15-0695	SUPERIOR ROOFING	\$6,500.00	\$157.00
13004 E LIMA ST	B15-0686	SOLARCITY	\$7,252.00	\$172.00
3765 N NAVAJO DR	B15-0707	QUAD CITY HEATING AND A/C	\$350.00	\$41.00
13095 E TIJUANA ST	B15-0700	SOLARCITY	\$7,857.00	\$172.00
393 N ENSENADA ST	B15-0701	SOLARCITY	\$5,439.00	\$142.00
13075 E DURANGO ST	B15-0702	SOLARCITY	\$15,404.00	\$290.00
467 N MAGDALENA ST	B15-0703	WARMAN ROBERT & BARBARA M RS	\$15,713.00	\$290.00
7613 E NIGHTINGALE STAR	B15-0705	SOLARCITY	\$13,900.00	\$261.00
8224 N MISTRAL CR	B15-0708	SOLARCITY	\$10,274.00	\$216.00
3796 N NAVAJO DR	B15-0710	YOUNG BRENNA	\$9,500.00	\$201.00
	B15-0711	PALO VERDE INVESTORS GROUP LLC	\$100.00	\$15.00
7939 E COCOPAH DR	B15-0715	KOYUK GEN CONTRACTORS INC	\$6,800.00	\$157.00
7272 E NIGHT WATCH	B15-0718	PERRY BRIAN T &	\$249.00	\$41.00
9619 E GLENCOVE CR	B15-0664	SOUTH FACE SOLAR ELECTRIC	\$14,497.00	\$276.00
7761 E MESTENO RD	B15-0665	SOUTH FACE SOLAR ELECTRIC	\$10,826.00	\$216.00
1864 N THIMBLE LN	B15-0719	SUNRUN INSTALLATIONS	\$7,064.00	\$172.00
7475 E JASMINE VINE WY	B15-0759	DOWLER RONALD P & BETTY L RS	\$900.00	\$58.00
2089 E OXFORD	B15-0770	DELTA MECHANICAL	\$1,046.00	\$58.00
4200 N COVINA CR	B15-0771	HOLDEN DIANA KAY	\$939.00	\$58.00
3001 N MEADOWLARK	B15-0779	JABOUR CHARLES A AND ANNE JT	\$2,000.00	\$58.00
<b>64 MISC OTHER</b>			<b>\$627,041.00</b>	<b>\$11,591.00</b>

**TOTAL MISC OTHER**

**\$11,591.00**

**RESIDENTIAL - MOBILE HOME**

11250 E STATE ROUTE	B15-0572	UNIT SETS	\$83,000.00	\$305.00
11250 E STATE ROUTE	B15-0571	UNIT SETS	\$95,000.00	\$305.00
11250 E STATE ROUTE	B15-0573	UNIT SETS	\$83,000.00	\$305.00
11250 E STATE ROUTE	B15-0575	UNIT SETS	\$92,464.00	\$305.00
<b>4 MOBILE HOME</b>			<b>\$353,464.00</b>	<b>\$1,220.00</b>

**TOTAL MOBILE HOME**

**\$1,220.00**

**RESIDENTIAL - MULTI FAMILY NEW**

9100 E WHIPSAW LN	B15-0466	PRIMARY BUILDERS, LLC	\$297,490.00	\$1,993.00
<b>1 MULTI FAMILY NEW</b>			<b>\$297,490.00</b>	<b>\$1,993.00</b>

**DEPOSITS**

3195 N CORRINE DR	B15-0681	PRIMARY BUILDERS, LL		\$100.00
-------------------	----------	----------------------	--	----------

<i>Address</i>	<i>Permit Number</i>	<i>Owner/Contractor</i>	<i>Valuation</i>	<i>Amount</i>
<b>1 DEPOSITS</b>				<b>\$100.00</b>
<b>TOTAL MULTI FAMILY NEW</b>				<b>\$2,093.00</b>
<b>RESIDENTIAL - NEW</b>				
<b>DEPOSITS</b>				
8638 E EASTRIDGE DR	B15-0673	CANYON BIBLE CHURCH, INC		\$100.00
<b>1 DEPOSITS</b>				<b>\$100.00</b>
<b>TOTAL NEW</b>				<b>\$100.00</b>
<b>RESIDENTIAL - SINGLE FAMILY NEW</b>				
13267 E REMINGTON	B15-0467	HIGH VALLEY BUILDRS	\$367,491.00	\$2,252.00
8534 N PEPPERBOX RD	B15-0577	MANDALAY COMMUNITIES	\$299,177.00	\$1,206.00
6037 E TANRIDGE DR	B15-0581	UNIVERSAL HOMES INC*	\$204,170.00	\$1,083.00
4158 N BAINSBURY DR	B15-0582	UNIVERSAL HOMES INC*	\$231,642.00	\$1,147.00
4153 N PEMBROKE ST	B15-0583	UNIVERSAL HOMES INC*	\$246,817.00	\$1,184.00
4165 N BAINSBURY DR	B15-0584	UNIVERSAL HOMES INC*	\$246,817.00	\$1,184.00
7249 N LUCKY SHOE WY	B15-0462	T. BAXTER ENTERPRISES LLC	\$323,146.00	\$2,054.00
801 N MORALES ST	B15-0533	EVEREST RFC INC	\$220,173.00	\$1,023.00
12660 E ORTIZ ST	B15-0588	EH QUAILWOOD LLC	\$178,777.00	\$1,022.00
8492 N RAINBOW VISTA	B15-0517	FISHER ETHAN & JENNIE RS	\$225,794.00	\$1,686.00
13006 E TORO ST	B15-0586	EVEREST RFC INC	\$268,243.00	\$1,131.00
12930 E TORO ST	B15-0587	EVEREST RFC INC	\$268,243.00	\$1,131.00
4302 N DRYDEN ST	B15-0616	UNIVERSAL HOMES INC.	\$175,820.00	\$1,017.00
4430 N DRYDEN ST	B15-0617	UNIVERSAL HOMES INC.	\$180,271.00	\$1,027.00
4251 N BAINSBURY DR	B15-0618	UNIVERSAL HOMES INC.	\$200,798.00	\$1,073.00
7244 E SIENNA SPRINGS	B15-0624	ESTANCIA COMMUNITIES LLC	\$264,534.00	\$1,226.00
8507 N SABLE WY	B15-0623	MANDALAY COMMUNITIES	\$337,034.00	\$1,307.00
5675 N SQUAW DR	B15-0470	MOLL STEVEN	\$153,874.00	\$1,390.00
8332 N ELAND DR	B15-0636	M H I RESIDENTIAL, INC	\$299,177.00	\$1,206.00
7927 E CHAROLAIS RD	B15-0637	M H I RESIDENTIAL, INC	\$304,727.00	\$1,218.00
812 N MORALES ST	B15-0630	EVEREST RFC INC	\$248,423.00	\$1,089.00
7177 E ROQUE LN	B15-0631	VIEWPOINT NORTH I LLC	\$240,540.00	\$1,069.00
4440 N DRYDEN ST	B15-0639	UNIVERSAL HOMES INC*	\$193,337.00	\$1,058.00
6111 E HANBURY DR	B15-0640	UNIVERSAL HOMES INC*	\$197,876.00	\$1,068.00
4347 N CHADDS FORD	B15-0642	UNIVERSAL HOMES INC.	\$200,798.00	\$1,073.00
8494 N CYCLONE DR	B15-0654	MANDALAY COMMUNITIES INC	\$236,992.00	\$1,060.00
8301 N SABLE WY	B15-0655	MANDALAY COMMUNITIES	\$213,583.00	\$1,004.00
6031 E TANRIDGE DR	B15-0674	UNIVERSAL HOMES INC*	\$200,798.00	\$1,073.00
4355 N CHADDS FORD	B15-0676	UNIVERSAL HOMES INC.	\$180,271.00	\$1,027.00
1450 N FIESTA LN	B15-0608	MOLLENKOPF MARC P & JEANNIE A RS	\$271,413.00	\$1,862.00
788 N MORALES ST	B15-0629	EVEREST RFC, INC.	\$201,134.00	\$977.00
7812 E BLACKSMITH CR	B15-0693	UNIVEST-LAND INVESTMENTS LLC	\$302,173.00	\$1,316.00
1568 N RANGE VIEW CR	B15-0694	ESTANCIA COMMUNITIES	\$233,465.00	\$1,150.00
7561 E AMBER RIDGE	B15-0508	JJAZ CONSRUCTION LLC	\$190,423.00	\$951.00

<i>Address</i>	<i>Permit Number</i>	<i>Owner/Contractor</i>	<i>Valuation</i>	<i>Amount</i>
7966 N MUSIC MOUNTAIN	B15-0509	JJAZ CONSRUCTION LLC	\$191,403.00	\$952.00
7970 N MUSIC MOUNTAIN	B15-0510	JJAZ CONSRUCTION LLC	\$226,620.00	\$1,029.00
	B15-0696	EVEREST RFC INC	\$176,617.00	\$919.00
1321 N CLOUD CLIFF PA	B15-0697	ESTANCIA COMMUNITIES LLC	\$266,310.00	\$1,231.00
<b>38 SINGLE FAMILY NEW</b>			<b>\$8,968,901.00</b>	<b>\$45,474.00</b>
<b>DEPOSITS</b>				
7627 E AMBER RIDGE	B15-0635	JJAZ CONSRUCTION LLC		\$100.00
4050 N TONOPAH DR	B15-0679	PRIMARY BUILDERS LLC		\$100.00
7932 N MUSIC MOUNTAIN	B15-0772	JJAZ CONSRUCTION LLC		\$100.00
7870 E IMPALA DR	B15-0775	MANDALAY COMMUNITIES		\$100.00
13006 E TORO ST	B15-0586	EVEREST RFC INC		\$100.00
12930 E TORO ST	B15-0587	EVEREST RFC INC		\$100.00
8507 N SABLE WY	B15-0623	MANDALAY COMMUNITIES		\$100.00
8332 N ELAND DR	B15-0636	M H I RESIDENTIAL, INC		\$100.00
7927 E CHAROLAIS RD	B15-0637	M H I RESIDENTIAL, INC		\$100.00
812 N MORALES ST	B15-0630	EVEREST RFC INC		\$100.00
7177 E ROQUE LN	B15-0631	VIEWPOINT NORTH I LLC		\$100.00
8494 N CYCLONE DR	B15-0654	MANDALAY COMMUNITIES INC		\$100.00
8301 N SABLE WY	B15-0655	MANDALAY COMMUNITIES		\$100.00
1450 N FIESTA LN	B15-0608	MOLLENKOPF MARC P & JEANNIE A RS		\$100.00
788 N MORALES ST	B15-0629	EVEREST RFC, INC.		\$100.00
	B15-0696	EVEREST RFC INC		\$100.00
<b>16 DEPOSITS</b>				<b>\$1,600.00</b>
<b>TOTAL SINGLE FAMILY NEW</b>				<b>\$47,074.00</b>

<b>RESIDENTIAL - ZONING</b>
-----------------------------

7362 N SUMMIT PL	Z15-0251	KENNEDY BRIAN	\$4,200.00	\$25.00
3700 N CATHERINE DR	Z15-0256	HAGEN CHRISTINE ANN	\$1,700.00	\$15.00
8534 N PEPPERBOX RD	Z15-0257	MANDALAY COMMUNITIES	\$10,590.00	\$59.00
7648 E LAS FLORES AV	Z15-0253	GINTER JAMES FRANK & MARIA PUGARELLI	\$500.00	\$15.00
4165 N BAINSBURY DR	Z15-0259	UNIVERSAL HOMES INC*	\$6,690.00	\$35.00
4158 N BAINSBURY DR	Z15-0260	UNIVERSAL HOMES INC*	\$7,380.00	\$35.00
4153 N PEMBROKE ST	Z15-0261	UNIVERSAL HOMES INC*	\$5,640.00	\$35.00
6037 E TANRIDGE DR	Z15-0262	UNIVERSAL HOMES INC*	\$8,940.00	\$35.00
8883 E ROADRUNNER	Z15-0267	HARRELSON ROBERT W & LINDA C JT	\$1,000.00	\$15.00
801 N MORALES ST	Z15-0243	EVEREST RFC INC	\$2,500.00	\$35.00
12660 E ORTIZ ST	Z15-0264	EH QUAILWOOD LLC	\$2,800.00	\$35.00
7464 E SCENIC WY	Z15-0268	HOUSE DENNIS & TONI JT &	\$2,000.00	\$15.00
8046 N SUNSET RIDGE	Z15-0269	LISAK FRANK	\$1,600.00	\$15.00
6101 N WILDHORSE DR	Z15-0270	TAMAYO FRANCISCA	\$800.00	\$25.00
4819 N VIEWPOINT DR	Z15-0272	BROWNLOW CAROL	\$400.00	\$15.00
12930 E TORO ST	Z15-0265	EVEREST RFC INC	\$3,000.00	\$35.00
13006 E TORO ST	Z15-0266	EVEREST RFC INC	\$3,000.00	\$35.00

<i>Address</i>	<i>Permit Number</i>	<i>Owner/Contractor</i>	<i>Valuation</i>	<i>Amount</i>
4430 N DRYDEN ST	Z15-0273	UNIVERSAL HOMES INC*	\$4,860.00	\$35.00
4302 N DRYDEN ST	Z15-0274	UNIVERSAL HOMES INC.	\$4,440.00	\$35.00
4251 N BAINSBURY DR	Z15-0275	UNIVERSAL HOMES INC*	\$5,880.00	\$35.00
7244 E SIENNA SPRINGS	Z15-0279	ESTANCIA COMMUNITIES LLC	\$4,000.00	\$35.00
8507 N SABLE WY	Z15-0278	MANDALAY COMMUNITIES	\$14,190.00	\$68.00
3669 N LYNN DR	Z15-0284	MATZ GUAPALUPE	\$1,000.00	\$15.00
5675 N SQUAW DR	Z15-0214	MOLL STEVEN	\$2,000.00	\$15.00
5571 N CATTLEMEN DR	Z15-0277	FALCON LEOPOLDO & RAMONA JT	\$2,400.00	\$15.00
8146 N SUNSET RIDGE	Z15-0287	IRELAND GARY & SANDRA	\$3,600.00	\$15.00
8476 N PRAIRIE VIEW	Z15-0291	POLAND GUY P & ANGELA K RS	\$220.00	\$15.00
3649 N STARLIGHT DR	Z15-0271	PERKINS GLEN TAMMY	\$1,000.00	\$15.00
4514 N PRESTON DR	Z15-0276	DAVIS FENCE CO	\$2,900.00	\$25.00
7927 E CHAROLAIS RD	Z15-0285	M H I RESIDENTIAL, INC	\$840.00	\$25.00
8332 N ELAND DR	Z15-0286	M H I RESIDENTIAL, INC	\$6,150.00	\$35.00
812 N MORALES ST	Z15-0281	EVEREST RFC INC	\$2,500.00	\$35.00
7177 E ROQUE LN	Z15-0282	VIEWPOINT NORTH I LLC	\$3,000.00	\$35.00
6111 E HANBURY DR	Z15-0288	UNIVERSAL HOMES INC.	\$7,800.00	\$35.00
4440 N DRYDEN ST	Z15-0289	UNIVERSAL HOMES INC*	\$5,430.00	\$35.00
4347 N CHADDS FORD	Z15-0290	UNIVERSAL HOMES INC.	\$4,410.00	\$35.00
8494 N CYCLONE DR	Z15-0292	MANDALAY COMMUNITIES INC	\$7,140.00	\$35.00
8301 N SABLE WY	Z15-0293	MANDALAY COMMUNITIES	\$16,290.00	\$68.00
6031 E TANRIDGE DR	Z15-0295	UNIVERSAL HOMES INC*	\$7,470.00	\$35.00
4355 N CHADDS FORD	Z15-0296	UNIVERSAL HOMES INC.	\$4,290.00	\$35.00
4626 N RANGER RD	Z15-0297	BENSON DENNIS	\$600.00	\$25.00
8493 E LEIGH DR	Z15-0298	VALLADOLID DANIEL V & CLAUDIA M E JT	\$100.00	\$15.00
3701 N ETHERIDGE DR	Z15-0294	HINEL BRIAN J &	\$1,500.00	\$25.00
4060 N JAY CT	Z15-0299	KING BELINDA	\$3,000.00	\$60.00
5567 N MISSION LN	Z15-0300	RICHBERGER DEBRA MCCALLON	\$900.00	\$25.00
4148 N ROBIN DR	Z15-0303	CASTRO DIANA	\$1,400.00	\$35.00
788 N MORALES ST	Z15-0280	EVEREST RFC, INC.	\$2,500.00	\$35.00
7561 E AMBER RIDGE	Z15-0233	OLD WORLD MASONRY LLC	\$2,900.00	\$25.00
7970 N MUSIC MOUNTAIN	Z15-0234	OLD WORLD MASONRY LLC	\$3,250.00	\$25.00
7966 N MUSIC MOUNTAIN	Z15-0235	OLD WORLD MASONRY LLC	\$4,750.00	\$35.00
1128 N TAPADERO DR	Z15-0301	MATHEWS MICHEAL AND PAULA	\$4,000.00	\$35.00
1100 N TAPADERO DR	Z15-0302	MPM INVESTMENTS, LLC	\$8,000.00	\$35.00
12963 E TORO ST	Z15-0304	EVEREST RFC INC	\$2,500.00	\$35.00
3345 N TOWER RD	Z15-0311	KELLY GEORGE M II &	\$4,000.00	\$30.00
3345 N TOWER RD	Z15-0312	KELLY GEORGE M II &	\$500.00	\$25.00
3601 N ETHERIDGE DR	Z15-0314	RAMIREZ ARTHUR R & MARGRET E JT	\$240.00	\$15.00
6300 N UNION DR	Z15-0313	HRISTOVA HRISTO D & ISKRA K JT	\$1,000.00	\$15.00
5680 N HONDO DR	Z15-0315	PERANDIS CYNTHIA	\$7,500.00	\$35.00
<b>58 ZONING</b>			<b>\$223,190.00</b>	<b>\$1,740.00</b>
<b>TOTAL ZONING</b>				<b>\$1,740.00</b>

<b>REVIEW - MASTER PLAN REVIEW</b>
------------------------------------

0 MASTER PLAN REVIEW

DEPOSITS

MS15-0021	\$2,250.00
MS15-0022	\$800.00

2 DEPOSITS

**\$3,050.00**

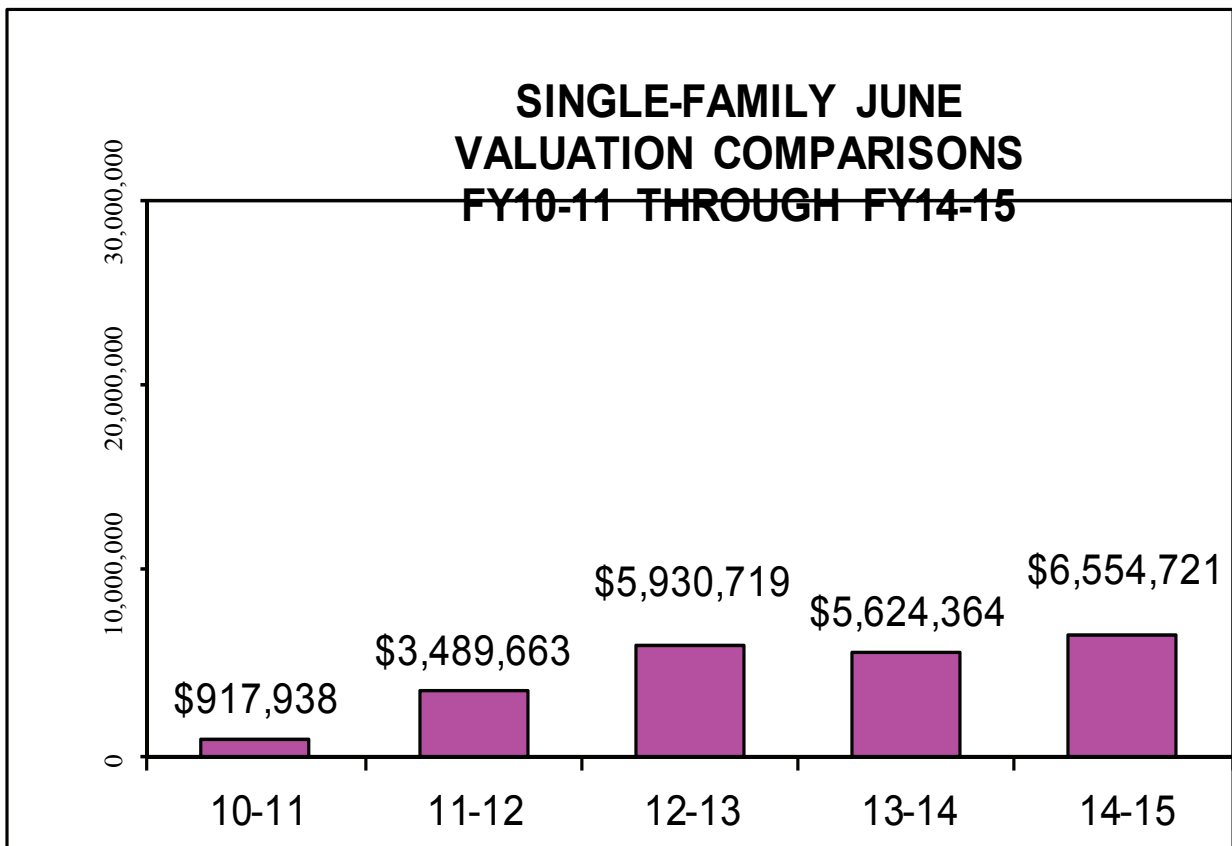
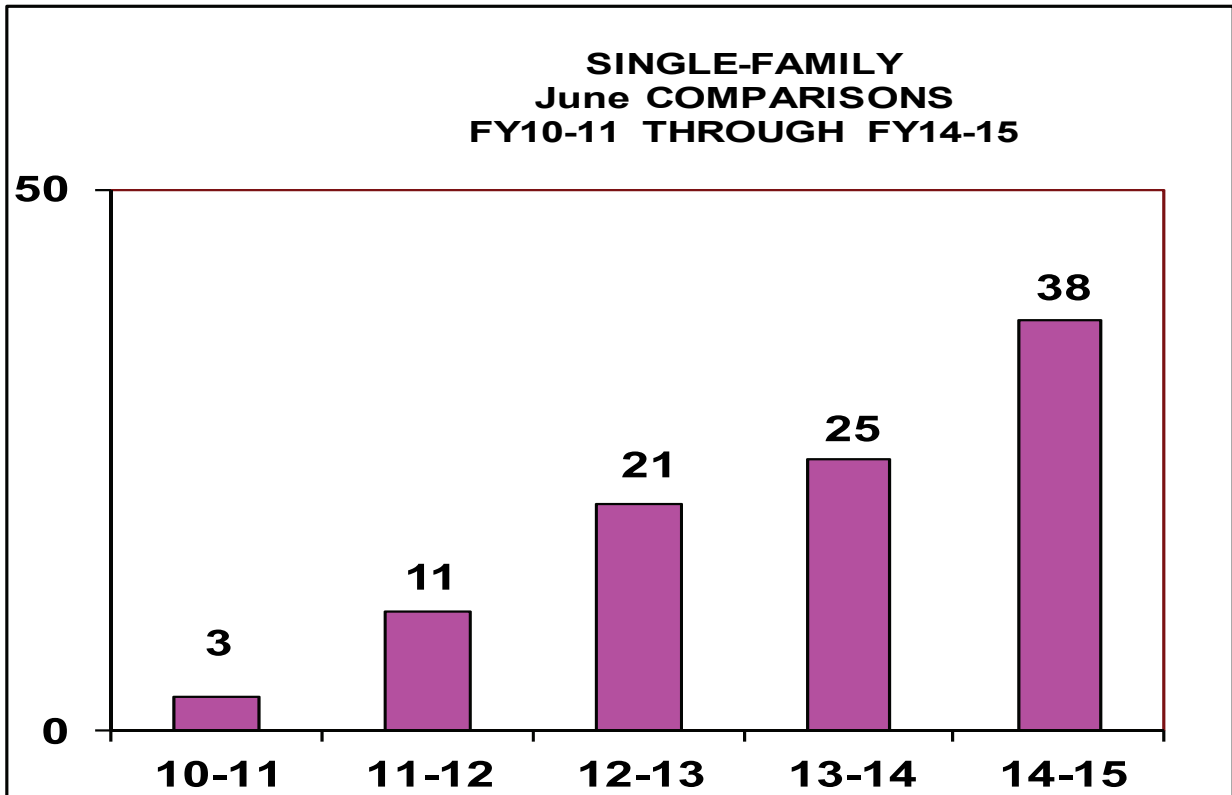
**TOTAL MASTER PLAN REVIEW**

**\$3,050.00**

<b>TOTAL PERMITS -</b>	<b>222</b>	<b>\$11,616,708.00</b>	<b>\$77,435.00</b>
------------------------	------------	------------------------	--------------------

<i>Overall Total :</i>	<b>\$82,960.00</b>
------------------------	--------------------

**BUILDING DIVISION**



**BUILDING DIVISION**

