



# Monthly Staff Report



## Community Development Department

- ▶ *Planning & Development*
- ▶ *Neighborhood Services/  
Code Enforcement*
- ▶ *Building/Safety*
- ▶ *Administrative Hearing  
Office*

**SEPTEMBER  
2013**

### Inside this issue:

Planning & Zoning Commission	2
Building Board of Ap- peals	3
Board of Adjustment	3
Code Enforcement	4
Administrative Hearing Office	4
Building Division	5-15

### Our mission statement:

In a courteous and efficient manner, provide services to the community to assist with the planned, quality development of the Town of Prescott Valley.



## **PLANNING & ZONING COMMISSION**

**There were no materials for review by the Planning & Zoning Commission in September 2013; therefore, the Commission did not convene.**

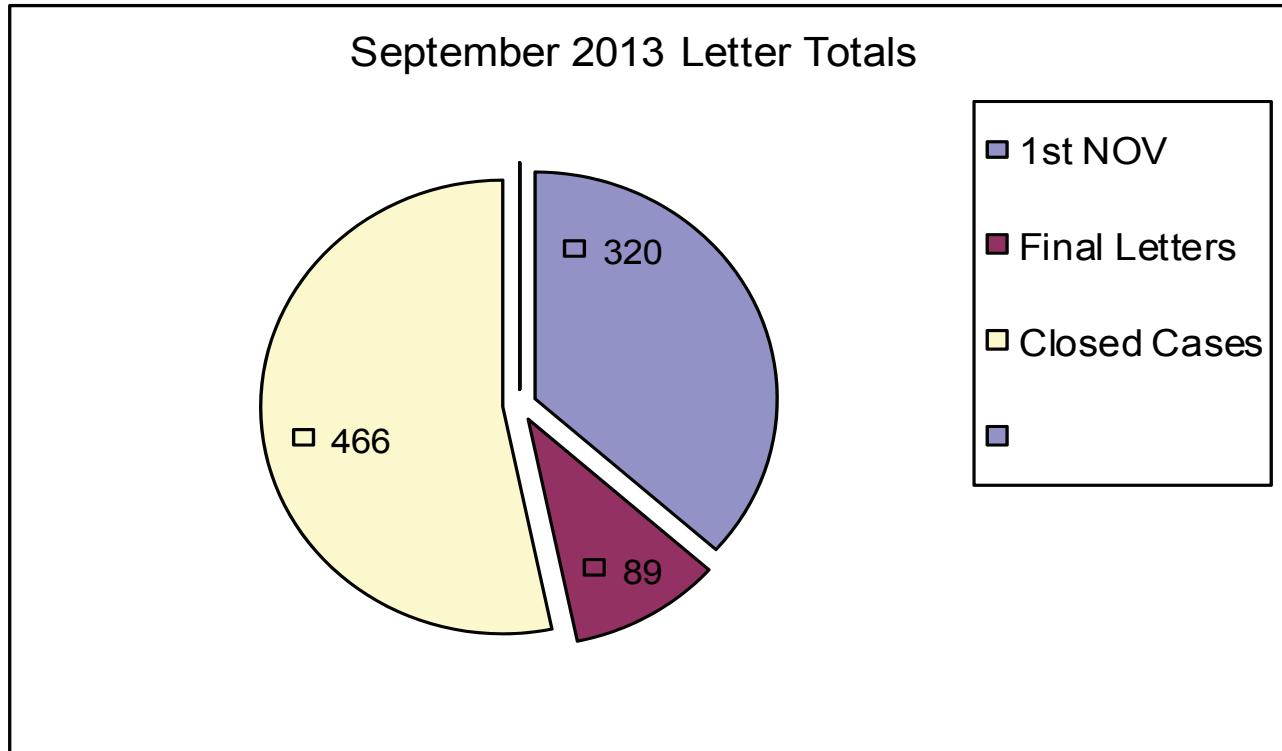
## **BOARD OF ADJUSTMENT**

**There were no materials for review by the Board of Adjustment in September 2013; therefore, the Board did not convene.**

## **BUILDING BOARD OF APPEALS**

**There were no materials for review by the Building Board of Appeals in September 2013; therefore, the Board did not convene.**

## CODE ENFORCEMENT



Total Violation Notices: 875

## ADMINISTRATIVE HEARING OFFICER

### CASE FILINGS AND DISPOSITIONS

MONTH	# FILED	# HEARD	# CLOSED	# PENDING (filed but not heard yet or continued)
March 2013	22	30	20	20
April 2013	39	32	22	26
May 2013	29	34	17	22
June 2013	19	28	15	14
July 2013	18	14	20	16
August 2013	18	20	11	18
September 2013	24	25	11	12

These figures include cases that were dismissed prior to being served a citation, as well as cases that were dismissed after being served a citation, without going to hearing.

# COMMUNITY DEVELOPMENT TOWN OF PRESCOTT VALLEY

09/01/2013 To 09/30/2013

Address	Permit Number	Owner/Contractor	Valuation	Amount
<b>COMMERCIAL - APARTMENT</b>				
0 APARTMENT				
<b>TOTAL APARTMENT</b>				<b>\$0.00</b>
<b>COMMERCIAL - DEMOLITION</b>				
0 DEMOLITION				
<b>TOTAL DEMOLITION</b>				<b>\$0.00</b>
<b>COMMERCIAL - GARAGES, CARPORTS</b>				
0 GARAGES, CARPORTS				
<b>TOTAL GARAGES, CARPORTS</b>				<b>\$0.00</b>
<b>COMMERCIAL - IMPROVEMENTS</b>				
3223 N WINDSONG DR	B13-0691	IRIS PV LLC	\$15,000.00	\$317.00
2985 N CENTRE CT	B13-0718	SIGNS PLUS	\$7,500.00	\$235.00
8516 E STATE ROUTE 69	B13-0674	P.V. SIGN	\$150.00	\$38.00
8532 E STATE ROUTE 69	B13-0676	P.V. SIGN	\$150.00	\$38.00
5819 N BRONCO LN	B13-0687	SUNSPLASH POOLS AND SPAS	\$10,000.00	\$85.00
8521 E FLORENTINE RD	B13-0713	SERESUN CONSTRUCTION LLC	\$25,100.00	\$555.00
8594 E EASTRIDGE DR	B13-0710	PRESCOTT VALLEY COMMERCIAL DEV GROUP	\$370,040.00	\$3,640.00
7655 E FLORENTINE RD	B13-0806	WARE ALFIE B & CHONG A JT	\$100.00	\$37.00
<b>8 IMPROVEMENTS</b>			<b>\$428,040.00</b>	<b>\$4,947.00</b>
<b>DEPOSITS</b>				
2985 N CENTRE CT	B13-0768	YAVAPAI MECHANICAL		\$100.00
3450 N GLASSFORD HILL	B13-0775	WAL-MART STORES INC		\$100.00
2820 N PLEASANT VIEW	B13-0792	FIRST SO BAPTIST CHURCH OF PRES		\$100.00
8521 E FLORENTINE RD	B13-0713	SERESUN CONSTRUCTION LLC		\$100.00
<b>4 DEPOSITS</b>				<b>\$400.00</b>
<b>TOTAL IMPROVEMENTS</b>				<b>\$5,347.00</b>
<b>COMMERCIAL - MISC OTHER</b>				
8600 E NACE LN	B13-0678	TOWN OF PRESCOTT VALLEY	\$25,000.00	\$316.00
13175 E STATE ROUTE	B13-0732	PONDEROSA ELECTRIC	\$2,000.00	\$41.00
10800 E HIGH POINT DR	B13-0584	APTUS	\$5,000.00	\$119.00

<i>Address</i>	<i>Permit Number</i>	<i>Owner/Contractor</i>	<i>Valuation</i>	<i>Amount</i>
8600 E NACE LN	B13-0592	TOWN OF PRESCOTT VALLEY	\$5,000.00	\$119.00
6075 E STATE ROUTE 69	B13-0734	DYNACOMM, INC	\$10,000.00	\$193.00
<b>5 MISC OTHER</b>			<b>\$47,000.00</b>	<b>\$788.00</b>
<b>DEPOSITS</b>				
7840 E STATE ROUTE 69	B13-0789	PREMIER ENVIRONMENTS LLC		\$100.00
<b>1 DEPOSITS</b>				<b>\$100.00</b>
<b>TOTAL MISC OTHER</b>				<b>\$888.00</b>
<b>COMMERCIAL - MOBILE HOME</b>				
<b>0 MOBILE HOME</b>				
<b>TOTAL MOBILE HOME</b>				<b>\$0.00</b>
<b>COMMERCIAL - NEW</b>				
2544 N STONERIDGE DR	B13-0106	BUILDING INSTALLATION GROUP I INC	\$533,082.00	\$2,591.00
<b>1 NEW</b>			<b>\$533,082.00</b>	<b>\$2,591.00</b>
<b>DEPOSITS</b>				
7051 N ANTELOPE MEADOWS	B13-0805	PRONGHORN RANCH HOMEOWNERS		\$300.00
<b>1 DEPOSITS</b>				<b>\$300.00</b>
<b>TOTAL NEW</b>				<b>\$2,891.00</b>
<b>COMMERCIAL - ZONING</b>				
8147 E SPOUSE DR	Z09-0273	GONZALEZ SOCORRO G &	\$0.00	\$15.00
<b>1 ZONING</b>			<b>\$0.00</b>	<b>\$15.00</b>
<b>TOTAL ZONING</b>				<b>\$15.00</b>

<i>Address</i>	<i>Permit Number</i>	<i>Owner/Contractor</i>	<i>Valuation</i>	<i>Amount</i>
<b>RESIDENTIAL - DEMOLITION</b>				
3469 N CHRISTINE DR	B13-0802	MACARI MELVIN Q AND BARBARA J JT	\$500.00	\$50.00
1 DEMOLITION			<b>\$500.00</b>	<b>\$50.00</b>
<b>TOTAL DEMOLITION</b>				<b>\$50.00</b>
<b>RESIDENTIAL - GARAGES, CARPORTS</b>				
9081 E BIGHORN DR	B13-0685	KSENZULAK CYNTHIA	\$16,128.00	\$287.00
4959 N INDIO CR	B13-0741	HAESE FAMILY TRUST	\$5,040.00	\$149.00
4724 N LAVA LN	B13-0743	JURAVIC RAMONA & PAUL B JT	\$7,644.00	\$178.00
3 GARAGES, CARPORTS			<b>\$28,812.00</b>	<b>\$614.00</b>
<b>TOTAL GARAGES, CARPORTS</b>				<b>\$614.00</b>
<b>RESIDENTIAL - IMPROVEMENTS</b>				
4486 N ROBERT RD	B13-0719	HICKS FREDDIE	\$1,120.00	\$66.00
8125 E NANCY RD	B13-0693	BUKOWSKI BRUNO	\$24,960.00	\$430.00
12330 E SERPENTINE	B13-0731	KOMIVES BERT & ALICE	\$4,340.00	\$134.00
3955 N FAIRFAX RD	B13-0735	SUNBURST PATIOS	\$1,540.00	\$40.00
7405 E COZY CAMP DR	B13-0736	SUNBURST PATIOS	\$2,058.00	\$69.00
7081 E LANTERN LN E	B13-0737	ZUSAG ROBERT/FLORENCE	\$1,302.00	\$40.00
11250 E STATE ROUTE	B13-0758	ORCHARD RV RESORT LLC	\$2,920.00	\$104.00
7527 E CLEAR SKY TR	B13-0769	FARLEY-HUSSEIN PAULA M	\$14,645.00	\$282.00
8492 E SOMMER DR	B13-0720	SPURGEON TOM K & SHIRLEY L RS	\$1,512.00	\$56.00
11250 E STATE ROUTE	B13-0766	ORCHARD RV RESORT LLC	\$12,192.00	\$204.00
8470 E TRANQUIL BL	B13-0761	WALDEN JANICE	\$3,600.00	\$119.00
8864 E SPOUSE DR	B13-0810	CALDERON ANTONIO	\$1,000.00	\$41.00
12941 E PONCE ST	B13-0809	RADIL GARY R & DIANA L RS	\$5,000.00	\$119.00
5150 N PINTO DR	B13-0665	KNA CONSTRUCTION	\$51,680.00	\$691.00
7756 E LAS FLORES AV	B13-0740	ROSEY CONSTRUCTION	\$31,822.00	\$572.00
7857 E LOOS DR	B13-0816	SUNBURST PATIOS	\$1,260.00	\$40.00
8740 E BOBCAT TR	B13-0826	TORGERSON CORKY & DANIELLE RS	\$2,850.00	\$35.00
17 IMPROVEMENTS			<b>\$163,801.00</b>	<b>\$3,043.00</b>
<b>DEPOSITS</b>				
7756 E LAS FLORES AV	B13-0740	ROSEY CONSTRUCTION		\$50.00
8740 E BOBCAT TR	B13-0826	TORGERSON CORKY & DANIELLE RS		\$54.00
3860 N TERI CT	B13-0783	FINCHER DONALD D & PENNY M RS		\$100.00
3 DEPOSITS				<b>\$204.00</b>
<b>TOTAL IMPROVEMENTS</b>				<b>\$3,247.00</b>
<b>RESIDENTIAL - MISC OTHER</b>				

<i>Address</i>	<i>Permit Number</i>	<i>Owner/Contractor</i>	<i>Valuation</i>	<i>Amount</i>
6151 N UNION DR	B13-0530	SOLARWORKS	\$20,000.00	\$15.00
7836 E FALLA BELLA WY	B13-0672	SOLARCITY	\$13,750.00	\$89.00
5660 N LONG RIFLE RD	B13-0700	TWISS ABRAHAM I & CARY L RS	\$30,000.00	\$469.00
4042 N SUPERSTITION	B13-0701	STELL RICHARD F & LARRI LYN JT	\$25,000.00	\$416.00
7115 E SILVER LODGE DR	B13-0702	SOLARCITY	\$15,000.00	\$267.00
7020 E ROUNDUP DR	B13-0703	SOLARCITY	\$36,250.00	\$544.00
7660 E ELK CR	B13-0704	SOLARCITY	\$25,000.00	\$416.00
7900 E FALLA BELLA WY	B13-0716	SOLARCITY	\$32,500.00	\$502.00
8228 N SABLE WY	B13-0717	SOLARCITY	\$41,250.00	\$598.00
6030 E ANTELOPE LN	B13-0724	TURNER FAMILY TRUST	\$2,305.00	\$89.00
6772 E HETLEY PL	B13-0726	SOLARCITY	\$17,500.00	\$312.00
5260 N ROADRUNNER	B13-0730	GIFFORD MARVIN M & CHERYL D	\$3,700.00	\$104.00
11250 E STATE ROUTE	B13-0733	ORCHARD RV RESORT LLC	\$1,400.00	\$41.00
7210 E PRAIRIE HILL	B13-0742	SOLARCITY	\$20,000.00	\$342.00
8208 N TURNING LEAF	B13-0748	TONKIN SIBLY II & NANCY RS	\$13,000.00	\$238.00
7627 E CLEAR SKY TR	B13-0749	VAN DRIEL PAMELA TRUST	\$12,744.00	\$238.00
7112 E DODGE CR	B13-0759	VANG TONY & BAO M RS	\$4,028.00	\$119.00
4841 N VERDE VISTA DR	B13-0760	FIELDS CHARLES S & CAROL A RS	\$3,150.00	\$104.00
6115 N BUCKBOARD DR	B13-0772	POWERS PETER &	\$9,584.00	\$193.00
8190 E STEVENS CT	B13-0774	SERVICEMASTER OF PRESCOTT	\$2,000.00	\$41.00
2816 N PANORAMA DR	B13-0782	YAVAPAI PLUMBING & HEATING	\$1,000.00	\$41.00
8828 E MANLEY DR	B13-0785	THORSTAD FAMILY REVOCABLE LIVING	\$1,500.00	\$41.00
5100 N VILLAGE DR	B13-0787	PARAGON PLUMBING, INC.	\$1,300.00	\$41.00
3512 N LYNN DR	B13-0784	WELLSONS LAURA JANE	\$32,500.00	\$502.00
3419 N ETHERIDGE DR	B13-0786	SOLARCITY	\$30,000.00	\$469.00
5671 N LONG RIFLE RD	B13-0788	SOLARCITY	\$25,000.00	\$416.00
10023 E OLD BLACK CANYON	B13-0790	PLOEN REX H & RUTH G RS	\$5,000.00	\$119.00
4790 N SOCORRO DR	B13-0791	DENNISON TAMMY AND	\$4,006.00	\$119.00
8919 E MANLEY DR	B13-0793	JACKSON COLLEEN	\$7,180.00	\$163.00
7580 E LONG LOOK DR	B13-0794	ENERGY SAVINGS	\$4,964.00	\$119.00
13044 E SANTIAGO ST	B13-0738	THIRD PLANET TRUST	\$26,700.00	\$437.00
3020 N GLASSFORD HILL	B13-0771	WDRK PROPERTIES LLC	\$1,000.00	\$41.00
9196 E WHIPSAW LN	B13-0815	COLDSMITH JASON ALLEN	\$5,000.00	\$119.00
4934 N CARLA VISTA DR	B13-0813	PONDEROSA ELECTRIC	\$638.00	\$41.00
8919 E JAMIE DR	B13-0818	SUPERIOR ROOFING	\$4,000.00	\$104.00
4919 N MANLEY CT	B13-0819	ENERGY SAVINGS	\$6,700.00	\$148.00
3533 N NAVAJO DR	B13-0797	SOLARCITY	\$37,500.00	\$555.00
8001 E CHAPS CT	B13-0799	SOLARCITY	\$16,250.00	\$297.00
7152 E BAREFOOT LN	B13-0822	TWEET LARRY J & GERALYN M RS	\$16,250.00	\$297.00
9801 E CATALINA DR	B13-0832	HISCOTT EDWARD R &	\$8,892.00	\$178.00
<b>40 MISC OTHER</b>			<b>\$563,541.00</b>	<b>\$9,385.00</b>
<b>TOTAL MISC OTHER</b>				<b>\$9,385.00</b>



<i>Address</i>	<i>Permit Number</i>	<i>Owner/Contractor</i>	<i>Valuation</i>	<i>Amount</i>
<b>RESIDENTIAL - MOBILE HOME</b>				
11250 E STATE ROUTE	B13-0739	UNIT SETS	\$64,500.00	\$305.00
<b>1 MOBILE HOME</b>			<b>\$64,500.00</b>	<b>\$305.00</b>
<b>DEPOSITS</b>				
11250 E STATE ROUTE	B13-0739	UNIT SETS		\$60.00
<b>1 DEPOSITS</b>				<b>\$60.00</b>
<b>TOTAL MOBILE HOME</b>				<b>\$365.00</b>
<b>RESIDENTIAL - MULTI FAMILY NEW</b>				
<b>0 MULTI FAMILY NEW</b>				
<b>TOTAL MULTI FAMILY NEW</b>				<b>\$0.00</b>
<b>RESIDENTIAL - SINGLE FAMILY NEW</b>				
1126 N TIN WHIP TR	B13-0637	UNIVEST-LAND INVESTMENTS LLC	\$213,438.00	\$476.00
4551 N AINSLEY WY	B13-0696	UNIVERSAL HOMES INC*	\$164,837.00	\$947.00
4543 N AINSLEY WY	B13-0697	UNIVERSAL HOMES INC*	\$164,837.00	\$947.00
6371 E BOOTHWYN ST	B13-0699	UNIVERSAL HOMES INC*	\$169,912.00	\$956.00
6450 E NEWGATE ST	B13-0714	UNIVERSAL HOMES INC*	\$191,395.00	\$1,000.00
6372 E CLIFTON TE	B13-0715	UNIVERSAL HOMES INC*	\$238,612.00	\$1,098.00
13118 E GONZALEZ ST	B13-0722	EH QUAILWOOD LLC	\$211,126.00	\$941.00
8497 N RAINBOW VISTA	B13-0694	PREMIER DEVELOPMENT AZ	\$283,622.00	\$1,612.00
1165 N LUCKY DRAW DR	B13-0725	UNIVEST-LAND INVESTMENTS LLC	\$235,184.00	\$1,090.00
6367 E BOOTHWYN ST	B13-0727	UNIVERSAL HOMES INC*	\$174,072.00	\$965.00
3914 N WAKEFIELD DR	B13-0728	UNIVERSAL HOMES INC*	\$187,131.00	\$992.00
4134 N GIGI CT	B13-0729	UNIVERSAL HOMES INC*	\$225,701.00	\$1,070.00
7225 N LUCKY SHOE WY	B13-0664	MANDALAY COMMUNITIES	\$288,009.00	\$1,100.00
4700 N AINSLEY WY	B13-0754	UNIVERSAL HOMES INC*	\$170,488.00	\$958.00
4692 N AINSLEY WY	B13-0755	UNIVERSAL HOMES INC*	\$170,488.00	\$958.00
4684 N AINSLEY WY	B13-0756	UNIVERSAL HOMES INC*	\$170,488.00	\$958.00
4676 N AINSLEY WY	B13-0757	UNIVERSAL HOMES INC*	\$170,488.00	\$958.00
13051 E GONZALEZ ST	B13-0744	EH QUAILWOOD LLC	\$257,469.00	\$1,036.00
13097 E GONZALEZ ST	B13-0745	EH QUAILWOOD LLC	\$257,469.00	\$1,036.00
13021 E RAMOS ST	B13-0746	DORN HOMES INC	\$257,469.00	\$1,036.00
13056 E RAMOS ST	B13-0747	EH QUAILWOOD LLC	\$257,469.00	\$1,036.00
1044 N WIDE OPEN TR	B13-0781	UNIVEST-LAND INVESTMENTS LLC	\$252,094.00	\$1,126.00
13049 E SANDOVAL ST	B13-0721	EH QUAILWOOD LLC	\$166,069.00	\$850.00
973 N SOLIZ ST	B13-0723	EH QUAILWOOD LLC	\$216,340.00	\$952.00
6392 E DEACON ST	B13-0770	UNIVERSAL HOMES INC*	\$300,842.00	\$1,224.00
6360 E BOOTHWYN ST	B13-0776	UNIVERSAL HOMES INC*	\$174,072.00	\$965.00
3840 N WAKEFIELD DR	B13-0777	UNIVERSAL HOMES INC*	\$191,395.00	\$1,000.00

<i>Address</i>	<i>Permit Number</i>	<i>Owner/Contractor</i>	<i>Valuation</i>	<i>Amount</i>
3955 N WAKEFIELD DR	B13-0778	UNIVERSAL HOMES INC*	\$214,280.00	\$1,047.00
6347 E BOOTHWYN ST	B13-0780	UNIVERSAL HOMES INC*	\$197,444.00	\$1,012.00
8074 N SUNSET RIDGE	B13-0795	DORN HOMES	\$257,997.00	\$1,037.00
8481 N PEPPERBOX RD	B13-0762	MANDALAY COMM	\$226,031.00	\$971.00
8339 N PEPPERBOX RD	B13-0763	MANDALAY COMM	\$289,549.00	\$1,102.00
8375 N PEPPERBOX RD	B13-0800	PRONGHORN DEVELOPMENT LLC	\$258,705.00	\$1,038.00
6368 E BOOTHWYN ST	B13-0803	UNIVERSAL HOMES INC*	\$174,072.00	\$965.00
6359 E BOOTHWYN ST	B13-0804	UNIVERSAL HOMES INC*	\$174,072.00	\$965.00
8019 N SUNSET RIDGE	B13-0807	YAVAPAI TITLE AGENCY INC TRUST 371	\$191,668.00	\$1,002.00
7746 E DRAGOON RD	B13-0812	M H I RESIDENTIAL, INC	\$225,086.00	\$969.00
1137 N STACK ROCK RD	B13-0817	UNIVEST-LAND INVESTMENTS LLC	\$286,644.00	\$1,194.00
13081 E SANDOVAL ST	B13-0820	EH QUAILWOOD LLC	\$196,120.00	\$912.00
13034 E RAMOS ST	B13-0821	EH QUAILWOOD LLC	\$219,140.00	\$1,058.00
<b>40 SINGLE FAMILY NEW</b>			<b>\$8,671,324.00</b>	<b>\$40,556.00</b>

**DEPOSITS**

8133 N WHISTLING ACRES	B13-0764	MANDALAY COMM		\$100.00
8317 N PEPPERBOX RD	B13-0798	PRONGHORN DEVELOPMENT LLC		\$100.00
13088 E SANDOVAL ST	B13-0833	EH QUAILWOOD LLC		\$100.00
13118 E GONZALEZ ST	B13-0722	EH QUAILWOOD LLC		\$100.00
13051 E GONZALEZ ST	B13-0744	EH QUAILWOOD LLC		\$100.00
13097 E GONZALEZ ST	B13-0745	EH QUAILWOOD LLC		\$100.00
13021 E RAMOS ST	B13-0746	DORN HOMES INC		\$100.00
13056 E RAMOS ST	B13-0747	EH QUAILWOOD LLC		\$100.00
13049 E SANDOVAL ST	B13-0721	EH QUAILWOOD LLC		\$100.00
973 N SOLIZ ST	B13-0723	EH QUAILWOOD LLC		\$100.00
8074 N SUNSET RIDGE	B13-0795	DORN HOMES		\$100.00
8481 N PEPPERBOX RD	B13-0762	MANDALAY COMM		\$100.00
8339 N PEPPERBOX RD	B13-0763	MANDALAY COMM		\$100.00
8375 N PEPPERBOX RD	B13-0800	PRONGHORN DEVELOPMENT LLC		\$100.00
7746 E DRAGOON RD	B13-0812	M H I RESIDENTIAL, INC		\$100.00
13081 E SANDOVAL ST	B13-0820	EH QUAILWOOD LLC		\$100.00
13034 E RAMOS ST	B13-0821	EH QUAILWOOD LLC		\$0.00
<b>17 DEPOSITS</b>				<b>\$1,600.00</b>

**TOTAL SINGLE FAMILY NEW**

**\$42,156.00**

**RESIDENTIAL - ZONING**

4543 N AINSLEY WY	Z13-0351	UNIVERSAL HOMES INC*	\$1,500.00	\$25.00
4551 N AINSLEY WY	Z13-0352	UNIVERSAL HOMES INC*	\$1,500.00	\$25.00
6371 E BOOTHWYN ST	Z13-0353	UNIVERSAL HOMES INC*	\$1,500.00	\$25.00
9540 E SERPENTINE LN	Z13-0354	MCGRANE DENNIS M & KAREN H RS	\$383.00	\$15.00
6372 E CLIFTON TE	Z13-0356	UNIVERSAL HOMES INC*	\$1,500.00	\$25.00
6450 E NEWGATE ST	Z13-0357	UNIVERSAL HOMES INC*	\$1,500.00	\$25.00
13118 E GONZALEZ ST	Z13-0359	EH QUAILWOOD LLC	\$3,800.00	\$25.00

<i>Address</i>	<i>Permit Number</i>	<i>Owner/Contractor</i>	<i>Valuation</i>	<i>Amount</i>
8497 N RAINBOW VISTA	Z13-0350	PREMIER DEVELOPMENT AZ	\$5,130.00	\$25.00
1165 N LUCKY DRAW DR	Z13-0361	UNIVEST-LAND INVESTMENTS LLC	\$2,100.00	\$25.00
9111 E BIGHORN DR	Z13-0362	HORN WALTER & ANN REVOCABLE	\$250.00	\$15.00
4134 N GIGI CT	Z13-0363	UNIVERSAL HOMES INC*	\$1,500.00	\$25.00
3914 N WAKEFIELD DR	Z13-0364	UNIVERSAL HOMES INC*	\$1,500.00	\$25.00
6367 E BOOTHWYN ST	Z13-0365	UNIVERSAL HOMES INC*	\$1,500.00	\$25.00
	Z13-0347	STEVERSON JAMES R & KATHY RS	\$2,000.00	\$25.00
7225 N LUCKY SHOE WY	Z13-0331	MANDALAY COMMUNITIES	\$5,000.00	\$25.00
4676 N AINSLEY WY	Z13-0371	UNIVERSAL HOMES INC*	\$1,500.00	\$25.00
4684 N AINSLEY WY	Z13-0372	UNIVERSAL HOMES INC*	\$1,500.00	\$15.00
4692 N AINSLEY WY	Z13-0373	UNIVERSAL HOMES INC*	\$1,500.00	\$25.00
4700 N AINSLEY WY	Z13-0374	UNIVERSAL HOMES INC*	\$1,500.00	\$15.00
13056 E RAMOS ST	Z13-0366	EH QUAILWOOD LLC	\$2,800.00	\$25.00
13051 E RAMOS ST	Z13-0367	WILLMORE JAY LESLIE & JERI A JT	\$2,800.00	\$25.00
13097 E GONZALEZ ST	Z13-0368	EH QUAILWOOD LLC	\$2,800.00	\$25.00
13021 E GONZALEZ ST	Z13-0369	EH QUAILWOOD LLC	\$2,800.00	\$25.00
6217 N REATA DR	Z13-0375	GERSTMANN RYAN	\$450.00	\$15.00
11250 E STATE ROUTE	Z13-0379	UNIT SETS	\$44,500.00	\$40.00
8196 E MANLEY DR	Z13-0380	SWITZER DAL R	\$700.00	\$15.00
5354 N CORD DR	Z13-0387	ZWAK BEVERLY K	\$1,500.00	\$15.00
1044 N WIDE OPEN TR	Z13-0386	UNIVEST-LAND INVESTMENTS LLC	\$2,500.00	\$25.00
6269 N LITTLE PAPOOSE	Z13-0338	DOUGLAS MARK L & JAMIE L RS	\$950.00	\$25.00
973 N SOLIZ ST	Z13-0358	EH QUAILWOOD LLC	\$3,000.00	\$25.00
13049 E SANDOVAL ST	Z13-0360	EH QUAILWOOD LLC	\$2,800.00	\$25.00
6347 E BOOTHWYN ST	Z13-0381	UNIVERSAL HOMES INC*	\$8,600.00	\$54.00
6360 E BOOTHWYN ST	Z13-0382	UNIVERSAL HOMES INC*	\$4,600.00	\$25.00
3955 N WAKEFIELD DR	Z13-0383	UNIVERSAL HOMES INC*	\$5,100.00	\$25.00
3840 N WAKEFIELD DR	Z13-0384	UNIVERSAL HOMES INC*	\$4,700.00	\$25.00
6392 E DEACON ST	Z13-0385	UNIVERSAL HOMES INC*	\$6,500.00	\$25.00
8074 N SUNSET RIDGE	Z13-0388	YAVAPAI TITLE AGENCY INC TRUST 371	\$2,800.00	\$25.00
4410 N PLAINSMAN WY	Z13-0389	MCWILLIAMS JAMES L & JANET K RS (BD)	\$1,500.00	\$15.00
8481 N PEPPERBOX RD	Z13-0376	MANDALAY COMM	\$5,000.00	\$25.00
8339 N PEPPERBOX RD	Z13-0377	MANDALAY COMM	\$5,000.00	\$25.00
8375 N PEPPERBOX RD	Z13-0390	PRONGHORN DEVELOPMENT LLC	\$5,000.00	\$15.00
2996 N CORRINE DR	Z13-0396	KESLER FRANCIS & JENNY L JT	\$1,000.00	\$25.00
6359 E BOOTHWYN ST	Z13-0392	UNIVERSAL HOMES INC*	\$4,850.00	\$25.00
6368 E BOOTHWYN ST	Z13-0393	UNIVERSAL HOMES INC*	\$4,800.00	\$25.00
8019 N SUNSET RIDGE	Z13-0397	YAVAPAI TITLE AGENCY INC TRUST 371	\$2,800.00	\$25.00
7746 E DRAGOON RD	Z13-0399	PRONGHORN DEVELOPMENT LLC	\$5,000.00	\$54.00
1137 N STACK ROCK RD	Z13-0400	UNIVEST-LAND INVESTMENTS LLC	\$850.00	\$15.00
4276 N MINER RD	Z13-0402	1812 DEMERSE LLC	\$20.00	\$15.00
2996 N CORRINE DR	Z13-0403	KESLER FRANCIS & JENNY L JT	\$500.00	\$15.00
6281 N ROCKLAND DR	Z13-0394	BLAKE RONALD A & MICHELLE R RS	\$500.00	\$15.00
13034 E RAMOS ST	Z13-0404	EH QUAILWOOD LLC	\$2,800.00	\$25.00
13081 E SANDOVAL ST	Z13-0405	EH QUAILWOOD LLC	\$2,800.00	\$25.00

<i>Address</i>	<i>Permit Number</i>	<i>Owner/Contractor</i>	<i>Valuation</i>	<i>Amount</i>
52 ZONING			\$178,983.00	\$1,243.00
<b>TOTAL ZONING</b>				<b>\$1,243.00</b>

<b>REVIEW - MASTER PLAN REVIEW</b>
------------------------------------

**0 MASTER PLAN REVIEW**

**DEPOSITS**

MS13-0016	\$300.00
MS13-0017	\$400.00
MS13-0018	\$1,200.00
MS13-0019	\$50.00

**4 DEPOSITS**

**\$1,950.00**

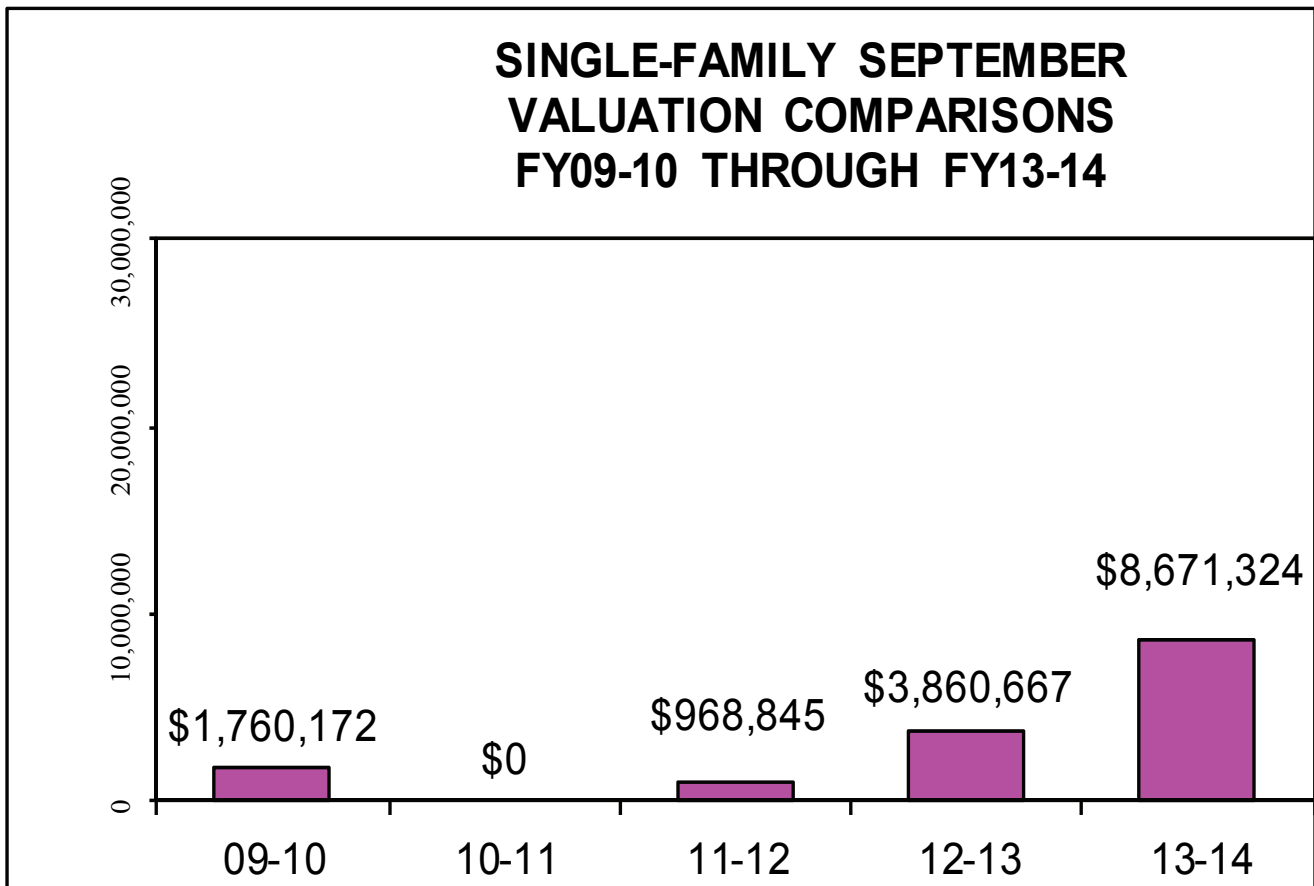
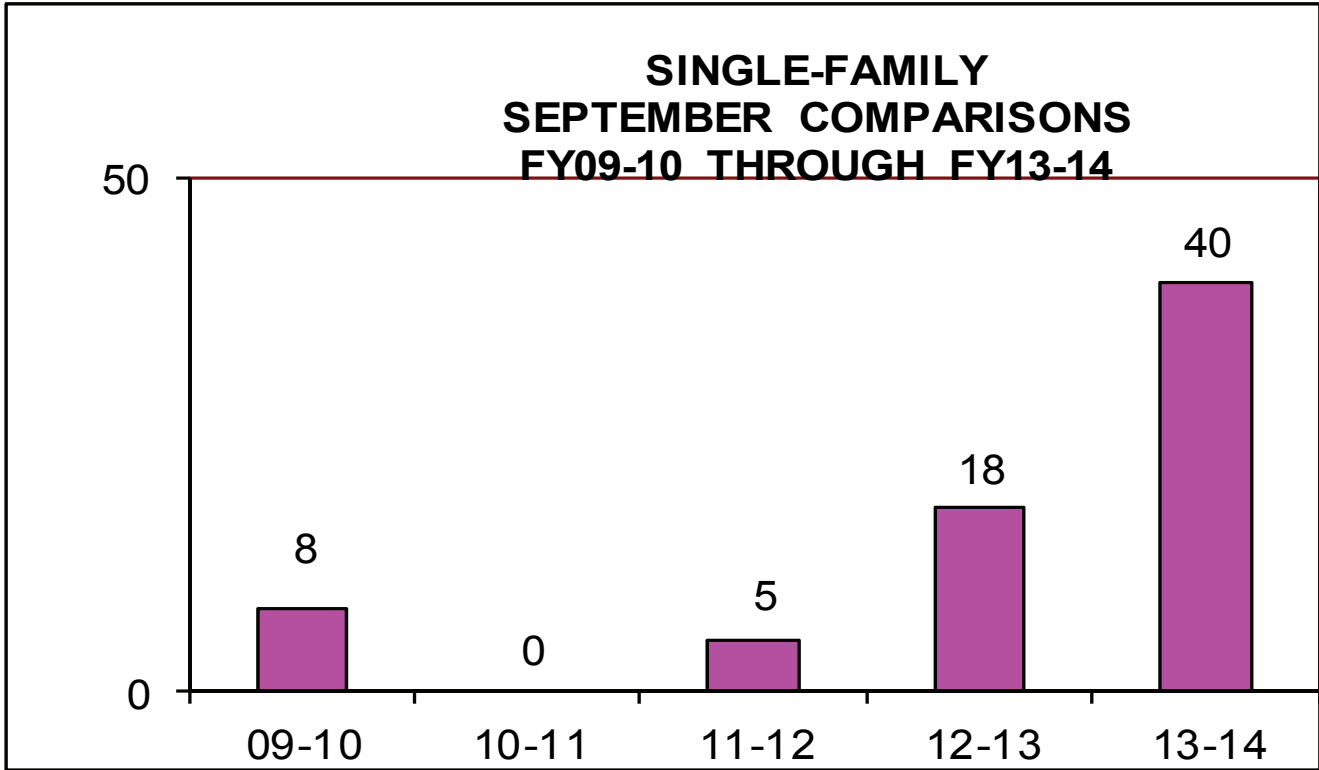
**TOTAL MASTER PLAN REVIEW**

**\$1,950.00**

<b>TOTAL PERMITS -</b>	<b>169</b>	<b>\$10,679,583.00</b>	<b>\$63,537.00</b>
------------------------	------------	------------------------	--------------------

<i>Overall Total :</i>	<b>\$68,151.00</b>
------------------------	--------------------

**BUILDING DIVISION**



## BUILDING DIVISION

