



Monthly Staff Report



Community Development Department

- ▶ *Planning & Development*
- ▶ *Neighborhood Services/ Code Enforcement*
- ▶ *Building/Safety*
- ▶ *Administrative Hearing Office*

**MAY
2014**

Inside this issue:

Planning & Zoning Commission	2
Board of Adjustment	3
Building Board of Appeals	3
Code Enforcement	4
Administrative Hearing Office	4
Building Division	5-14

Our mission statement:

In a courteous and efficient manner, provide services to the community to assist with the planned, quality development of the Town of Prescott Valley.



PLANNING & ZONING COMMISSION

There were no materials for review by the Planning and Zoning Commission in May 2014; therefore, the Commission did not convene.

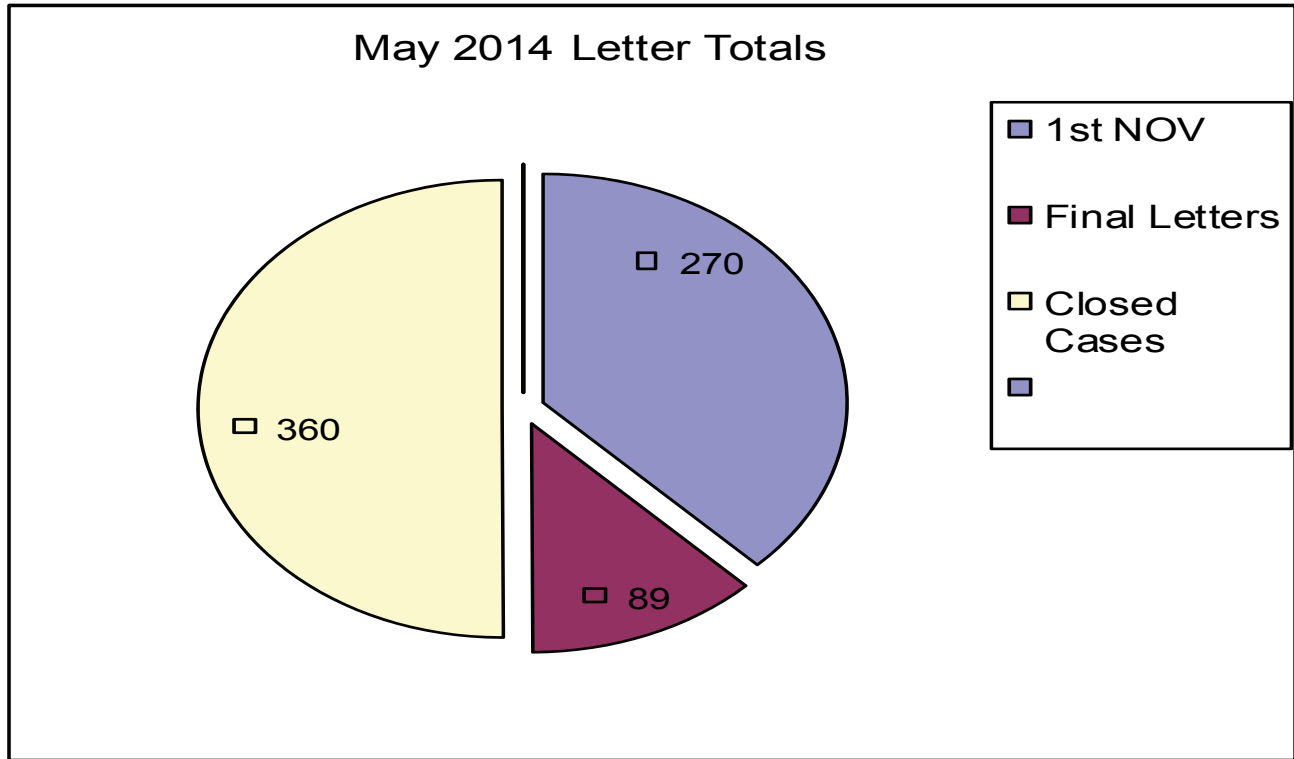
BOARD OF ADJUSTMENT

There were no materials for review by the Board of Adjustment in May 2014; therefore, the Board did not convene.

BUILDING BOARD OF APPEAL

There were no materials for review by the Building Board of Appeal in May 2014; therefore, the Board did not convene.

CODE ENFORCEMENT



Total Violation Notices: 719

ADMINISTRATIVE HEARING OFFICER

CASE FILINGS AND DISPOSITIONS

MONTH	# FILED	# HEARD	# CLOSED	# PENDING (filed but not heard yet or continued)
November 2013	7	11	9	4
December 2013	9	4	1	9
January 2014	13	15	8	7
February 2014	3	7	5	3
March 2014	3	3	2	2
April 2014	4	4	1	2
May 2014	1	1	2	1

These figures include cases that were dismissed prior to being served a citation, as well as cases that were dismissed after being served a citation, without going to hearing.

COMMUNITY DEVELOPMENT TOWN OF PRESCOTT VALLEY

05/01/2014 To 05/31/2014

Address	Permit Number	Owner/Contractor	Valuation	Amount
COMMERCIAL - APARTMENT				
0 APARTMENT				
TOTAL APARTMENT				\$0.00
COMMERCIAL - DEMOLITION				
3274 N BOB DR	B14-0440	TOWN OF PRESCOTT VALLEY	\$5,000.00	\$50.00
1 DEMOLITION			\$5,000.00	\$50.00
TOTAL DEMOLITION				\$50.00
COMMERCIAL - GARAGES, CARPORTS				
0 GARAGES, CARPORTS				
TOTAL GARAGES, CARPORTS				\$0.00
COMMERCIAL - IMPROVEMENTS				
8400 E FLORENTINE RD	B14-0460	TIPTON JAY	\$45,597.00	\$100.00
7712 E FLORENTINE RD	B14-0255	MJI COMPANY LLC	\$49,880.00	\$931.00
3264 N GLASSFORD HILL	B14-0456	A E ESSER GENERAL BUILDING	\$34,220.00	\$692.00
7563 E STATE ROUTE 69	B14-0497	PEARSON'S SIGNS	\$10,000.00	\$305.00
3274 N BOB DR	B14-0448	TOWN OF PRESCOTT VALLEY	\$35,000.00	\$696.00
3264 N GLASSFORD HILL	B14-0463	PRESCOTT VALLEY SIGNATURE ENT	\$22,000.00	\$487.00
6689 E 1ST ST	B14-0245	GRATITUDE FOUNDATION INC	\$13,000.00	\$379.00
651 S COLD WATER LN	B14-0451	RAINESBURGER MIKE	\$12,000.00	\$123.00
3661 N VALORIE DR	B14-0362	STEWART SHERRIE J	\$30,000.00	\$10.00
9 IMPROVEMENTS			\$251,697.00	\$3,723.00
DEPOSITS				
7712 E FLORENTINE RD	B14-0502	YAVAPAI COMMUNITY HOSPITAL ASSOC		\$100.00
7850 E FLORENTINE RD	B14-0506	WARE ALFIE & CHONG JT		\$100.00
3264 N GLASSFORD HILL	B14-0456	A E ESSER GENERAL BUILDING		\$100.00
3274 N BOB DR	B14-0448	TOWN OF PRESCOTT VALLEY		\$100.00
3264 N GLASSFORD HILL	B14-0463	PRESCOTT VALLEY SIGNATURE ENT		\$100.00
651 S COLD WATER LN	B14-0451	RAINESBURGER MIKE		\$100.00
6 DEPOSITS				\$600.00
TOTAL IMPROVEMENTS				\$4,323.00

<i>Address</i>	<i>Permit Number</i>	<i>Owner/Contractor</i>	<i>Valuation</i>	<i>Amount</i>
COMMERCIAL - MISC OTHER				
11000 E TREATMENT PLANT	B14-0437	TOWN OF PRESCOTT VALLEY	\$6,693.00	\$148.00
7200 E 2ND ST	B14-0480	CSB PROPERTIES INC	\$4,200.00	\$119.00
6000 E LONG LOOK DR	B14-0531	SKY CONSTRUCTION & ENGINEERING	\$4,536.00	\$144.00
3 MISC OTHER			\$15,429.00	\$411.00
TOTAL MISC OTHER				\$411.00
COMMERCIAL - MOBILE HOME				
0 MOBILE HOME				
TOTAL MOBILE HOME				\$0.00
COMMERCIAL - NEW				
0 NEW				
TOTAL NEW				\$0.00
COMMERCIAL - ZONING				
8367 E PECOS DR	Z14-0185	ADAMS JAMES L & DAWN M JT	\$560.00	\$15.00
7555 E LONG LOOK DR	Z14-0230	ACORN MONTESORRI CHARTER SCHOOL	\$1,000.00	\$15.00
2 ZONING			\$1,560.00	\$30.00
TOTAL ZONING				\$30.00

<i>Address</i>	<i>Permit Number</i>	<i>Owner/Contractor</i>	<i>Valuation</i>	<i>Amount</i>
RESIDENTIAL - DEMOLITION				
8760 E TRACY DR	B14-0461	DECELL PETER & GLENNIS M JT	\$5,000.00	\$50.00
4960 N AGUA FRIA DR	B14-0482	COLOMAN ALLEN L & DONNA S TRUST	\$0.00	\$50.00
4700 N RANGER RD	B14-0522	BISHOP MARILYN/SKIBY KEN	\$300.00	\$50.00
3 DEMOLITION			\$5,300.00	\$150.00
TOTAL DEMOLITION				\$150.00
RESIDENTIAL - GARAGES, CARPORTS				
5549 N MESQUITE DR	B14-0450	GREER MARGARET O TRUST	\$2,500.00	\$104.00
6249 N WILDHORSE DR	B14-0413	TUFF SHED, INC	\$16,800.00	\$262.00
4101 N KEARNY DR	B14-0364	ST AMAND GEORGE J & PATRICIA A RS	\$5,040.00	\$149.00
1830 N THIMBLE LN	B14-0491	SUN CITY AWNING & PATIOS	\$1,925.00	\$56.00
3982 N GOWER DR	B14-0527	SWOPE MARTIN	\$1,764.00	\$56.00
5 GARAGES, CARPORTS			\$28,029.00	\$627.00
DEPOSITS				
9060 E LONGHORN DR	B14-0499	KILLIAN SCOTT MICHAEL & ANGELA DEE		\$50.00
1 DEPOSITS				\$50.00
TOTAL GARAGES, CARPORTS				\$677.00
RESIDENTIAL - IMPROVEMENTS				
7856 E CROOKED CREEK	B14-0431	SUNBURST PATIOS	\$2,982.00	\$69.00
7920 E BUENA VISTA DR	B14-0454	SUNBURST PATIOS	\$2,251.00	\$69.00
7374 E NIGHT WATCH	B14-0481	SUNBURST PATIOS	\$2,484.00	\$69.00
13071 E TORO ST	B14-0483	SUNBURST PATIOS	\$1,344.00	\$40.00
7151 N ANTELOPE MEADOWS	B14-0492	PRONGHORN RANCH HOMEOWNERS	\$3,515.00	\$129.00
7697 N SUMMIT PASS	B14-0496	WILLIAMS DARYL & MARGO RS	\$34,560.00	\$512.00
13231 E BUCKSHOT RD	B14-0493	SUNBURST PATIOS	\$9,786.00	\$132.00
9420 E MANZANITA CR	B14-0507	MYERS LIVING TRUST	\$1,500.00	\$56.00
12120 E OBSIDIAN LOOP	B14-0500	MEANS BILL	\$3,000.00	\$104.00
4566 N AINSLEY WY	B14-0509	SUNBURST PATIOS	\$1,056.00	\$40.00
4085 N SHERIDAN LN	B14-0523	SUNBURST PATIOS	\$1,862.00	\$40.00
7907 N SAGE VISTA	B14-0510	TENNEY, HAROLD	\$20,000.00	\$307.00
8807 E JAMIE DR	B14-0537	ZAZUETA JANET	\$250.00	\$25.00
7314 E COZY CAMP DR	B14-0532	JORGENSEN MARK R FAMILY TRUST	\$8,624.00	\$218.00
14 IMPROVEMENTS			\$93,214.00	\$1,810.00
DEPOSITS				
3760 N TANI RD	B14-0464	JONES JORDAN RAY & RACHEL DAWN		\$100.00
4218 N KACHINA WY	B14-0521	IDEAL CONSTRUCTION		\$100.00
9541 E TOWAGO DR	B14-0539	PRENTICE LARRY G & JAMI A JT		\$100.00
7697 N SUMMIT PASS	B14-0496	WILLIAMS DARYL & MARGO RS		\$100.00

<i>Address</i>	<i>Permit Number</i>	<i>Owner/Contractor</i>	<i>Valuation</i>	<i>Amount</i>
7907 N SAGE VISTA	B14-0510	TENNEY, HAROLD		\$50.00
5 DEPOSITS				\$450.00
TOTAL IMPROVEMENTS				\$2,260.00

RESIDENTIAL - MISC OTHER

5278 N SADDLEBACK	B14-0085	SOLARCITY	\$21,613.00	\$50.00
3183 N CONSTANCE DR	B14-0370	GWGS LLC	\$30,000.00	\$469.00
3013 N GOLDEN WY	B14-0441	DELTA MECHANICAL	\$1,059.00	\$41.00
7295 N BIRD SONG LN	B14-0442	TEWS DONALD & GRETCHEN RS	\$1,002.00	\$41.00
7301 E GRANDVIEW DR	B14-0433	SOLARCITY	\$5,333.00	\$134.00
8104 N COMMAND POINT	B14-0436	SOLARCITY	\$11,258.00	\$223.00
3801 N TAYLOR DR	B14-0453	YAVAPAI PLUMBING & HEATING	\$3,500.00	\$104.00
6315 N CATTLETRACK	B14-0455	KILGORE LEON A & SANDRA L JT	\$3,500.00	\$104.00
3716 N ETHERIDGE DR	B14-0459	TOTAL PLUMBING SERVICES	\$900.00	\$41.00
3601 N VICTOR RD	B14-0452	REC SOLAR	\$12,500.00	\$238.00
5010 N WESTERN BL	B14-0465	DENESOVICS JOSEPH & EVA JT	\$4,000.00	\$104.00
6390 N ELM RD	B14-0476	CRAWFORD GENE PERSHING & PATRICIA ANN	\$500.00	\$25.00
4816 N MINER RD	B14-0478	CAMPBELL SHARON ROSE & FLINT D JT	\$5,000.00	\$119.00
6080 N RIM DR	B14-0484	GAUGHAN RALPH	\$200.00	\$25.00
7936 E SLEEPY OWL WY	B14-0485	PASQUALIN ALFRED S & FLORA E JT	\$830.00	\$41.00
9571 E CATALINA DR	B14-0466	SOUTH FACE SOLAR ELECTRIC	\$14,872.00	\$267.00
13064 E SANTIAGO ST	B14-0477	SOUTH FACE SOLAR ELECTRIC	\$12,986.00	\$238.00
6250 N REATA DR	B14-0494	LSA PROPERTIES LLC	\$4,900.00	\$119.00
9571 E CATALINA DR	B14-0495	SOUTH FACE SOLAR ELECTRIC	\$885.00	\$41.00
7520 E BUENA VISTA DR	B14-0467	WOOD LEONARD B & MARGARET C JT	\$17,182.00	\$312.00
7330 E SHORTCUT PA	B14-0468	SOLARCITY	\$10,665.00	\$208.00
7597 E FIRE FLY WY	B14-0469	SOLARCITY	\$11,850.00	\$223.00
7573 N PARKCREST LN	B14-0470	SOLARCITY	\$10,072.00	\$208.00
7385 E SHORTCUT PA	B14-0486	SOLARCITY	\$5,925.00	\$134.00
12941 E PONCE ST	B14-0488	SOLARCITY	\$13,035.00	\$252.00
1987 N FENCE LINE CT	B14-0489	SOLARCITY	\$13,628.00	\$252.00
8785 E CHERYL DR	B14-0498	SHALLOW MICHAEL NORMAN	\$600.00	\$41.00
8085 E DONNA RD	B14-0471	SUN VALLEY SOLAR SOLUTINS	\$16,554.00	\$297.00
829 N MESQUITE TREE	B14-0512	HOUFEK DORA	\$934.00	\$41.00
9780 E JUNIPER CR	B14-0514	MILLS CHARLES F & BARBARA J JT	\$9,865.00	\$193.00
1800 N FIRE BUTTE WY	B14-0516	SOLARCITY	\$13,035.00	\$252.00
7116 E DODGE CR	B14-0517	SOLARCITY	\$11,258.00	\$223.00
6743 E MAYFLOWER LN	B14-0518	SOLARCITY	\$11,258.00	\$223.00
3075 N VALLEY VIEW DR	B14-0524	BUTA DONNA	\$950.00	\$41.00
8483 E TRACY DR	B14-0526	MILE HI CUSTOM HOME BUILDERS	\$2,000.00	\$41.00
7300 N BUTTE VISTA	B14-0513	WEBSTER MARK/ETTA	\$5,000.00	\$169.00
8493 N PEPPERBOX RD	B14-0515	MANDALAY COMMUNITIES	\$14,500.00	\$267.00
4237 N CALLE SANTA	B14-0533	PURDY PHILIP J & SHANNON A RS	\$3,320.00	\$104.00

<i>Address</i>	<i>Permit Number</i>	<i>Owner/Contractor</i>	<i>Valuation</i>	<i>Amount</i>
3549 N LYNX LAKE DR	B14-0534	WALLER WALTER L JR & JUDITH M JT	\$2,789.00	\$89.00
3535 N LYNX LAKE DR	B14-0535	EBERSOLE ROBERT E & KATHRYN L	\$3,990.00	\$104.00
6127 N VIEWPOINT DR	B14-0525	SOLARCITY	\$12,540.00	\$238.00
41 MISC OTHER			\$325,788.00	\$6,336.00
TOTAL MISC OTHER				\$6,336.00

RESIDENTIAL - MOBILE HOME

8056 E DANA DR	B14-0501	GOFF MELISSE	\$67,000.00	\$305.00
11250 E STATE ROUTE	B14-0511	UNIT SETS	\$64,700.00	\$305.00
2 MOBILE HOME			\$131,700.00	\$610.00

DEPOSITS

8056 E DANA DR	B14-0501	GOFF MELISSE		\$60.00
11250 E STATE ROUTE	B14-0511	UNIT SETS		\$60.00
2 DEPOSITS				\$120.00

TOTAL MOBILE HOME

\$730.00

RESIDENTIAL - MULTI FAMILY NEW

3027 N TRUWOOD DR	B14-0424	PRIMARY BUILDERS LLC	\$252,812.00	\$1,702.00
3899 N TANI RD	B14-0425	PRIMARY BUILDERS LLC	\$266,320.00	\$1,750.00
2 MULTI FAMILY NEW			\$519,132.00	\$3,453.00

TOTAL MULTI FAMILY NEW

\$3,453.00

RESIDENTIAL - SINGLE FAMILY NEW

12713 E SUSURRO ST	B14-0421	EH QUAILWOOD II LLC	\$186,850.00	\$50.00
12707 E SUSURRO ST	B14-0422	EH QUAILWOOD II LLC	\$281,949.00	\$50.00
1110 N TIN WHIP TR	B14-0435	ESTANCIA COMMUNITIES	\$212,829.00	\$1,044.00
7316 E PASEO	B14-0369	DAVIS JIEUN	\$188,619.00	\$1,448.00
5815 N GERARD DR	B14-0438	UNIVERSAL HOMES INC*	\$161,399.00	\$940.00
6466 E BURDETT DR	B14-0444	UNIVERSAL HOMES, INC	\$146,424.00	\$910.00
6089 N VIEWPOINT DR	B14-0164	MOLL STEVEN	\$178,810.00	\$1,515.00
7097 E SABLEWOOD	B14-0191	BUTLER LYNN & KAREN RS	\$271,011.00	\$1,735.00
8491 N CYCLONE DR	B14-0439	MANDALAY COMMUNITIES INC	\$236,476.00	\$994.00
8493 N PEPPERBOX RD	B14-0443	MANDALAY COMMUNITIES	\$261,884.00	\$1,045.00
7618 E DRAGOON RD	B14-0445	MANDALAY COMMUNITIES	\$250,300.00	\$1,023.00
8442 N PEPPERBOX RD	B14-0446	MANDALAY COMMUNITIES INC	\$244,876.00	\$1,010.00
7533 E STAGHORN CR	B14-0447	MANDALAY COMMUNITIES	\$262,998.00	\$1,047.00
13096 E TORO ST	B14-0449	EH QUAILWOOD LLC	\$195,448.00	\$1,011.00
5822 N TALBOT DR	B14-0473	UNIVERSAL HOMES INC*	\$161,399.00	\$940.00
13009 E GONZALEZ ST	B14-0474	EH QUAILWOOD LLC	\$260,576.00	\$1,042.00
1119 N STACK ROCK RD	B14-0479	ESTANCIA COMMUNITIES	\$301,896.00	\$1,229.00
4032 N FAIRFAX RD	B14-0472	UNIVERSAL HOMES INC*	\$197,444.00	\$1,012.00

<i>Address</i>	<i>Permit Number</i>	<i>Owner/Contractor</i>	<i>Valuation</i>	<i>Amount</i>
8481 N RAINBOW VISTA	B14-0458	PREMIER DEVELOPMENT AZ LLC	\$209,256.00	\$1,520.00
13048 E TORO ST	B14-0490	EVEREST RFC INC.	\$194,104.00	\$906.00
4643 N AINSLEY WY	B14-0503	UNIVERSAL HOMES INC*	\$164,837.00	\$947.00
4637 N AINSLEY WY	B14-0504	UNIVERSAL HOMES INC*	\$164,837.00	\$947.00
5803 N GERARD DR	B14-0505	UNIVERSAL HOMES INC*	\$169,912.00	\$956.00
13078 E ACOSTA ST	B14-0508	EVEREST RFC INC.	\$171,985.00	\$859.00
6788 E ARDEN CT	B14-0528	UNIVERSAL HOMES INC*	\$170,488.00	\$958.00
6798 E ARDEN CT	B14-0529	UNIVERSAL HOMES INC*	\$164,837.00	\$947.00
1117 N BUGGY BARN RD	B14-0536	UNIVEST-LAND INVESTMENTS LLC	\$212,920.00	\$1,044.00
27 SINGLE FAMILY NEW			\$5,624,364.00	\$27,127.00

DEPOSITS

4066 N LA JOLLA DR	B14-0542	HERITAGE RANCH ONE LLC		\$100.00
8491 N CYCLONE DR	B14-0439	MANDALAY COMMUNITIES INC		\$100.00
8493 N PEPPERBOX RD	B14-0443	MANDALAY COMMUNITIES		\$100.00
7618 E DRAGOON RD	B14-0445	MANDALAY COMMUNITIES		\$100.00
8442 N PEPPERBOX RD	B14-0446	MANDALAY COMMUNITIES INC		\$100.00
7533 E STAGHORN CR	B14-0447	MANDALAY COMMUNITIES		\$100.00
13009 E GONZALEZ ST	B14-0474	EH QUAILWOOD LLC		\$100.00
8481 N RAINBOW VISTA	B14-0458	PREMIER DEVELOPMENT AZ LLC		\$100.00
13048 E TORO ST	B14-0490	EVEREST RFC INC.		\$100.00
13078 E ACOSTA ST	B14-0508	EVEREST RFC INC.		\$100.00
10 DEPOSITS				\$1,000.00

TOTAL SINGLE FAMILY NEW

\$28,127.00

RESIDENTIAL - ZONING

1110 N TIN WHIP TR	Z14-0186	ESTANCIA COMMUNITIES, LLC	\$1,425.00	\$15.00
8020 E TRANQUIL BL	Z14-0184	SPIRES DAVID W	\$2,000.00	\$25.00
5815 N GERARD DR	Z14-0187	UNIVERSAL HOMES INC*	\$1,620.00	\$15.00
6466 E BURDETT DR	Z14-0189	UNIVERSAL HOMES, INC	\$570.00	\$15.00
6513 E BISON LN	Z14-0197	COSTANZO DANA/GEOFFREY	\$800.00	\$63.00
8301 E GARY CT	Z14-0198	MADRID JUANITA N	\$1,500.00	\$15.00
8491 N CYCLONE DR	Z14-0188	MANDALAY COMMUNITIES INC	\$6,210.00	\$25.00
8493 N PEPPERBOX RD	Z14-0190	MANDALAY COMMUNITIES	\$3,150.00	\$25.00
7618 E DRAGOON RD	Z14-0192	MANDALAY COMMUNITIES	\$5,760.00	\$25.00
8442 N PEPPERBOX RD	Z14-0193	MANDALAY COMMUNITIES INC	\$4,500.00	\$25.00
7533 E STAGHORN CR	Z14-0194	MANDALAY COMMUNITIES	\$11,460.00	\$54.00
13096 E TORO ST	Z14-0195	EH QUAILWOOD LLC	\$3,000.00	\$25.00
5822 N TALBOT DR	Z14-0200	UNIVERSAL HOMES INC*	\$2,400.00	\$25.00
7251 E WREN DR	Z14-0199	LUDWIG DUANE A & NANCY K RS	\$500.00	\$15.00
13009 E GONZALEZ ST	Z14-0202	EH QUAILWOOD LLC	\$2,000.00	\$25.00
1119 N STACK ROCK RD	Z14-0204	ESTANCIA COMMUNITIES	\$5,050.00	\$25.00
8417 E TRANQUIL BL	Z14-0206	VAN KIRK JESSE	\$3,000.00	\$25.00
8300 E LOOS DR	Z14-0203	KENNETH W BARRETT FAMILY TRUST	\$2,700.00	\$25.00

<i>Address</i>	<i>Permit Number</i>	<i>Owner/Contractor</i>	<i>Valuation</i>	<i>Amount</i>
4032 N FAIRFAX RD	Z14-0201	UNIVERSAL HOMES INC*	\$2,760.00	\$25.00
7068 N SUNRISE VISTA	Z14-0210	PALMER MARVIN L & DONNA L RS	\$800.00	\$15.00
8481 N RAINBOW VISTA	Z14-0196	PREMIER DEVELOPMENT AZ LLC	\$2,500.00	\$25.00
13048 E TORO ST	Z14-0209	EVEREST RFC INC.	\$2,000.00	\$25.00
4348 N NOEL DR	Z14-0211	MARTIN PENNY E (BD)	\$700.00	\$15.00
8837 E CHERYL DR	Z14-0212	LANNING BETTY LOU (BD)	\$1,985.00	\$25.00
4390 N ROMERO CIRCLE	Z14-0216	AVILA JESUS CATILLO &	\$686.00	\$15.00
7705 E MELODY RANCH	Z14-0215	LABRUSCO VINCE	\$6,000.00	\$25.00
5803 N GERARD DR	Z14-0217	UNIVERSAL HOMES INC*	\$450.00	\$15.00
4637 N AINSLEY WY	Z14-0218	UNIVERSAL HOMES INC*	\$630.00	\$15.00
4643 N AINSLEY WY	Z14-0219	UNIVERSAL HOMES INC*	\$600.00	\$15.00
8056 E DANA DR	Z14-0214	GOFF MELISSE	\$2,000.00	\$15.00
4929 N TREASURE CR	Z14-0222	LARAE JEFF	\$900.00	\$25.00
5641 N HONDO DR	Z14-0161	PAWLIK PAUL U	\$1,500.00	\$15.00
4221 N RAWHIDE CR	Z14-0213	WALSH ALANA &	\$300.00	\$15.00
3661 N VALORIE DR	Z14-0158	STEWART SHERRIE J	\$500.00	\$15.00
13078 E ACOSTA ST	Z14-0220	EVEREST RFC INC.	\$2,500.00	\$25.00
7759 E LAS PALMAS DR	Z14-0221	CHILLQUIST JAMES I & EDWINA M RS	\$1,500.00	\$25.00
6788 E ARDEN CT	Z14-0224	UNIVERSAL HOMES INC*	\$2,850.00	\$25.00
6798 E ARDEN CT	Z14-0225	UNIVERSAL HOMES INC*	\$1,560.00	\$15.00
3970 N WAKEFIELD DR	Z14-0227	TUFF SHED, INC	\$2,000.00	\$15.00
4095 N EDITH CT	Z14-0229	CHAVEZ GUMENCINDO G & MARTHA	\$500.00	\$15.00
3565 N CASTLE DR	Z14-0232	HAWES WARREN	\$2,000.00	\$25.00
6200 N OLD MCDONALD	Z14-0223	DELGADILLO KATHERINE T	\$3,600.00	\$25.00
1117 N BUGGY BARN RD	Z14-0233	UNIVEST-LAND INVESTMENTS LLC	\$5,000.00	\$25.00
43 ZONING			\$103,466.00	\$962.00
TOTAL ZONING				\$962.00

<i>Address</i>	<i>Permit Number</i>	<i>Owner/Contractor</i>	<i>Valuation</i>	<i>Amount</i>
----------------	----------------------	-------------------------	------------------	---------------

REVIEW - MASTER PLAN REVIEW

0 MASTER PLAN REVIEW

DEPOSITS

MS14-0011	\$500.00
MS14-0012	\$50.00

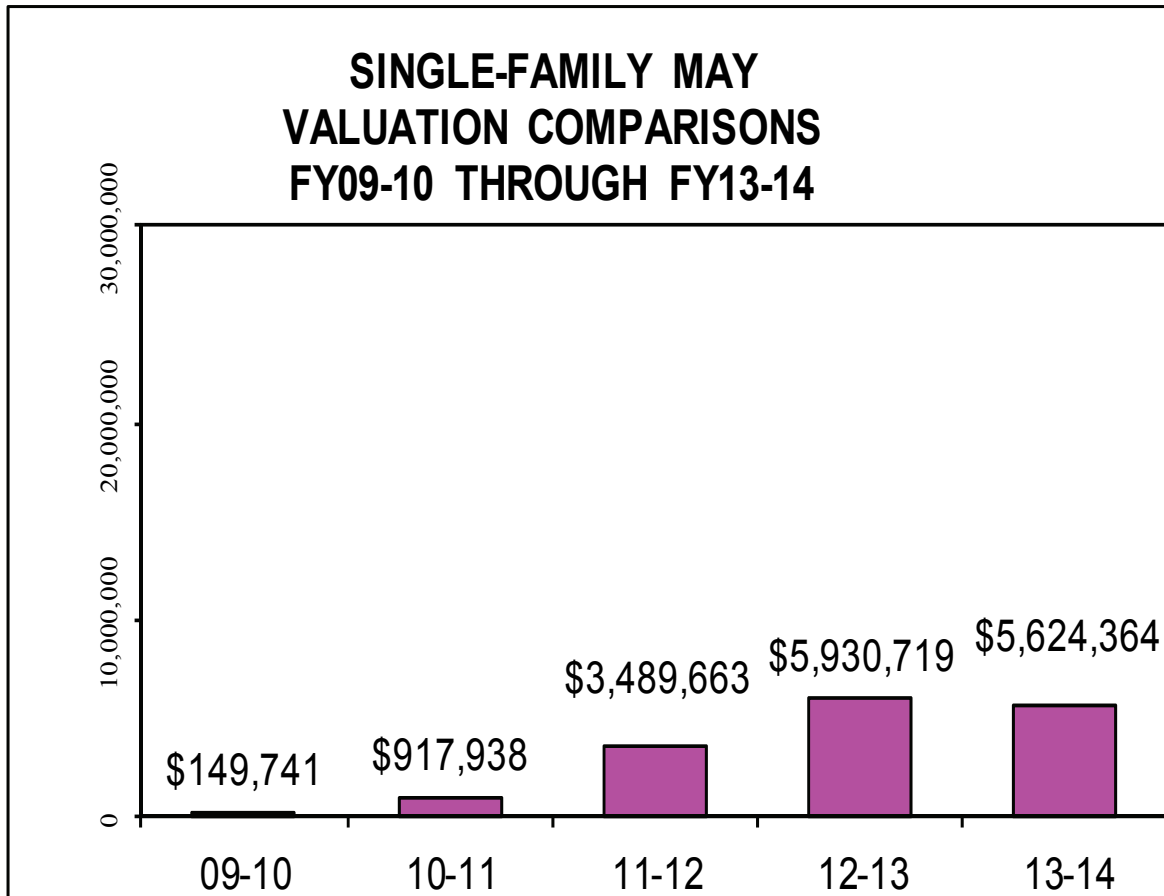
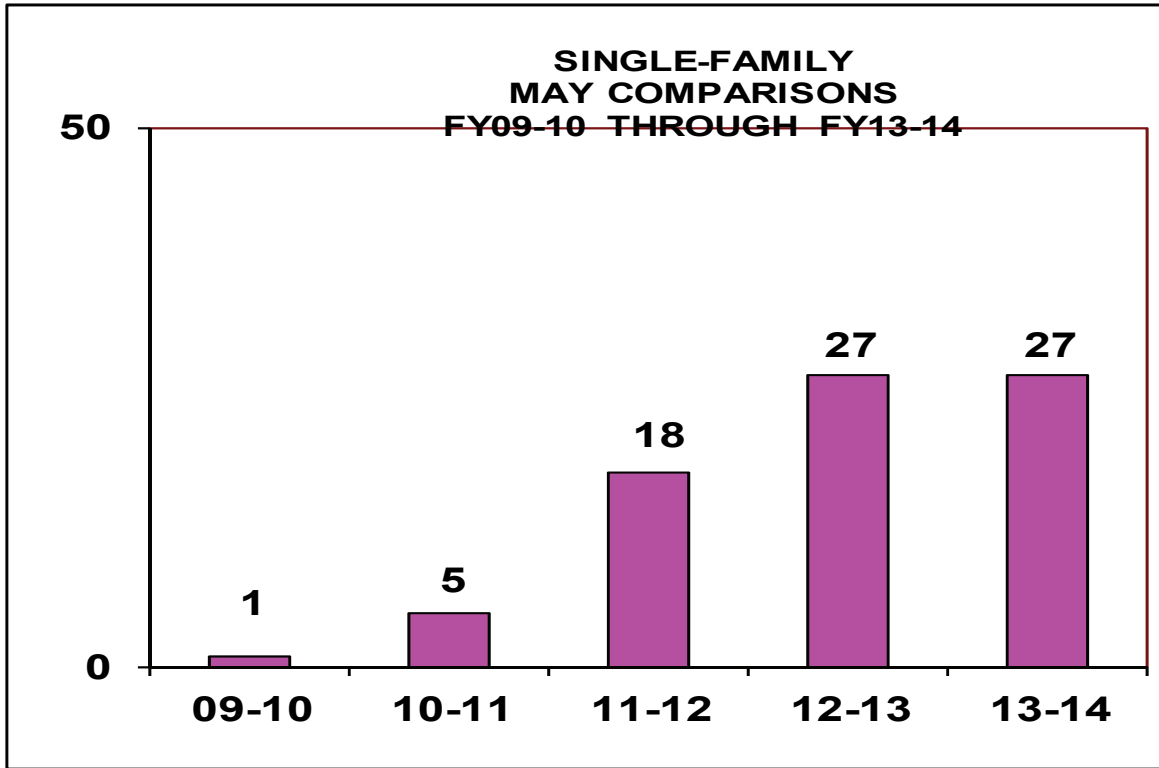
2 DEPOSITS **\$550.00**

TOTAL MASTER PLAN REVIEW \$550.00

TOTAL PERMITS -	152	\$7,104,677.00	\$45,289.00
------------------------	------------	-----------------------	--------------------

<i>Overall Total :</i>	\$48,059.00
------------------------	--------------------

BUILDING DIVISION



BUILDING DIVISION

