



Monthly Staff Report



Community Development Department

- ▶ *Planning & Development*
- ▶ *Neighborhood Services/
Code Enforcement*
- ▶ *Building/Safety*
- ▶ *Administrative Hearing
Office*

**MAY
2013**

Inside this issue:

Planning & Zoning Commission	2
Board of Adjustment	3
Building Board of Appeals	3
Code Enforcement	4
Administrative Hearing Office	4
Building Division	5-14

Our mission statement:

In a courteous and efficient manner, provide services to the community to assist with the planned, quality development of the Town of Prescott Valley.



PLANNING & ZONING COMMISSION

There were no materials for Public Hearing at the May 13, 2013 Planning and Zoning Commission meeting; however, it was a Work-Study session for discussion only.

Work-Study Discussion:

1. Discussion regarding proposed ordinance amendments being considered by Yavapai County.
2. Discussion regarding proposed Town Code amendments.
3. Future Joint Session meeting with Town Council.

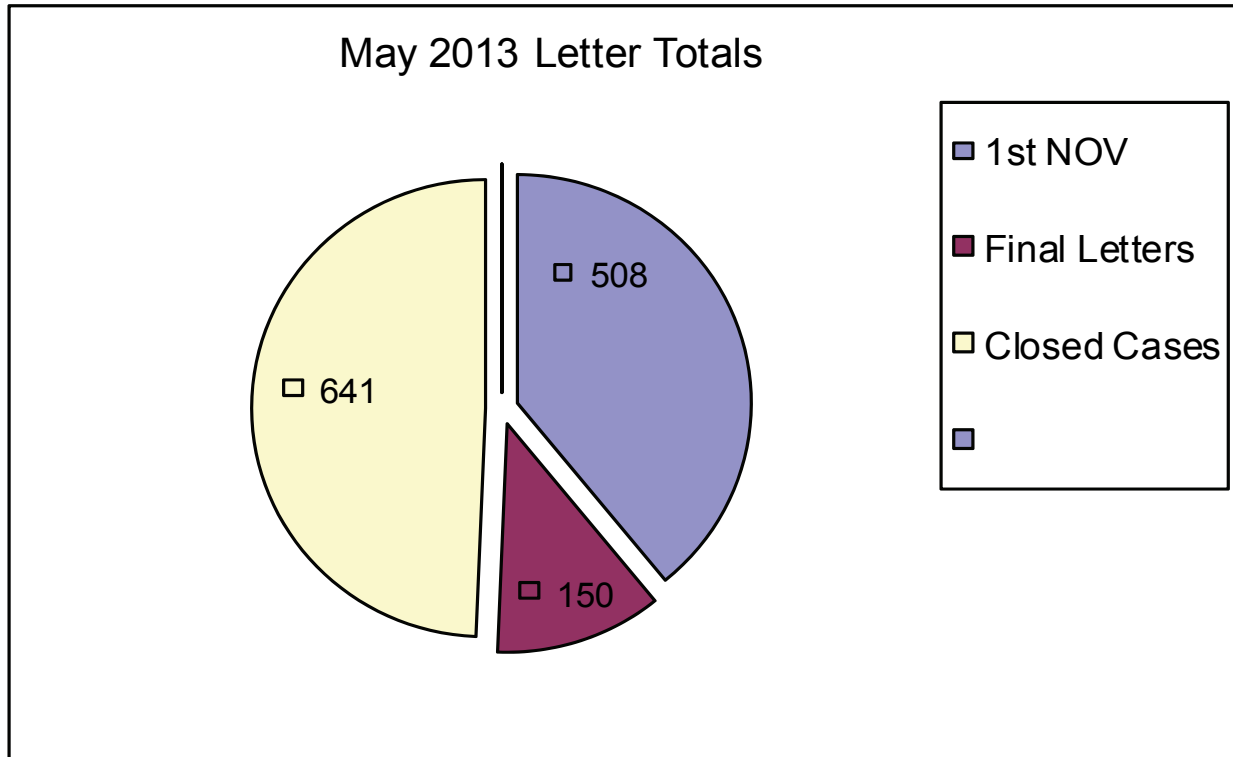
BOARD OF ADJUSTMENT

**There were no materials for review by the Board of Adjustment in
May 2013; therefore, the Board did not convene.**

BUILDING BOARD OF APPEALS

**There were no materials for review by the Building Board of Appeals in
May 2013; therefore, the Board did not convene.**

CODE ENFORCEMENT



Total Violation Notices: 1299

ADMINISTRATIVE HEARING OFFICER

CASE FILINGS AND DISPOSITIONS

MONTH	# FILED	# HEARD	# CLOSED	# PENDING (filed but not heard yet or continued)
November 2012	15	23	10	11
December 2012	12	8	5	12
January 2013	30	35	21	11
February 2013	34	17	5	28
March 2013	22	30	20	20
April 2013	39	32	22	26
May 2013	29	34	17	22

These figures include cases that were dismissed prior to being served a citation, as well as cases that were dismissed after being served a citation, without going to hearing.

COMMUNITY DEVELOPMENT TOWN OF PRESCOTT VALLEY

05/01/2013 To 05/31/2013

Address	Permit Number	Owner/Contractor	Valuation	Amount
COMMERCIAL - APARTMENT				
0 APARTMENT				
TOTAL APARTMENT				\$0.00
COMMERCIAL - DEMOLITION				
8270 E STATE ROUTE 69	B13-0361	MORGAN FRAMING AND	\$2,700.00	\$50.00
2955 N LAKE VALLEY RD	B13-0391	PIONEER TITLE	\$12,000.00	\$100.00
2 DEMOLITION			\$14,700.00	\$150.00
TOTAL DEMOLITION				\$150.00
COMMERCIAL - GARAGES, CARPORTS				
0 GARAGES, CARPORTS				
TOTAL GARAGES, CARPORTS				\$0.00
COMMERCIAL - IMPROVEMENTS				
8270 E STATE ROUTE 69	B13-0347	JOANNES STEVE	\$1,000.00	\$41.00
8480 E VALLEY RD	B13-0355	FRANKLIN PLUMBING	\$2,400.00	\$89.00
8270 E STATE ROUTE 69	B13-0258	OUT FOR BIDS	\$36,640.00	\$635.00
8377 N SUNSET RIDGE	B13-0344	TWYNHAM ROBERT A & NANCY A RS	\$15,000.00	\$110.00
	B13-0357	SIGNS PLUS	\$4,500.00	\$189.00
6221 E COPPER HILL DR	B13-0382	DESERT DEVELOPMENT AND DESIGN	\$300.00	\$42.00
8650 E STATE ROUTE 69	B13-0375	PRINZ DEE	\$480.00	\$47.00
4620 N ROBERT RD	B13-0387	QUESNELL INTERNATIONAL LTD	\$200.00	\$40.00
8540 E STATE ROUTE 69	B13-0392	IRISH TOUCH SIGNS	\$800.00	\$55.00
3262 N WINDSONG DR	B13-0393	YAVAPAI COMMUNITY HOSPITAL ASSN	\$12,000.00	\$223.00
10 IMPROVEMENTS			\$73,320.00	\$1,471.00
DEPOSITS				
3001 N MAIN ST	B13-0389	PRESCOTT VALLEY SIGNATURE ENT		\$100.00
1 DEPOSITS				\$100.00
TOTAL IMPROVEMENTS				\$1,571.00
COMMERCIAL - MISC OTHER				
8434 E LONG MESA DR	B13-0321	TOWN OF PRESCOTT VALLEY	\$600.00	\$41.00
9234 E VALLEY RD	B13-0329	AZTAR GROUP LLC	\$100.00	\$25.00

<i>Address</i>	<i>Permit Number</i>	<i>Owner/Contractor</i>	<i>Valuation</i>	<i>Amount</i>
3450 N GLASSFORD HILL	B13-0331	WAL-MART STORES INC	\$11,000.00	\$208.00
10401 E STATE ROUTE	B13-0360	WILSON ELECTRIC SERVICE	\$500.00	\$25.00
13175 E STATE ROUTE	B13-0374	DEWEY PROPERTIES LLC	\$2,688.00	\$114.00
5 MISC OTHER			\$14,888.00	\$413.00
TOTAL MISC OTHER				\$413.00

COMMERCIAL - MOBILE HOME

0 MOBILE HOME

TOTAL MOBILE HOME **\$0.00**

COMMERCIAL - NEW

5715 E STATE ROUTE 69	B13-0270	YK COMMERCIAL REALTY LLC	\$3,485,700.0	\$13,173.00
6400 E STATE ROUTE 69	B13-0395	WARREN SAVAGE DEVELOPMENT	\$100.00	\$15.00
2 NEW			\$3,485,800.00	\$13,188.00

DEPOSITS

622 S BENNETT DR	B13-0399	OUT FOR BIDS		\$300.00
3262 N BOB DR	B13-0410	TOWN OF PRESCOTT VALLEY		\$300.00
2 DEPOSITS				\$600.00

TOTAL NEW **\$13,788.00**

COMMERCIAL - ZONING

0 ZONING

TOTAL ZONING **\$0.00**

<i>Address</i>	<i>Permit Number</i>	<i>Owner/Contractor</i>	<i>Valuation</i>	<i>Amount</i>
RESIDENTIAL - DEMOLITION				
8791 E TRACY DR	B13-0381	VISEL THOMAS ALAN & KRYSTINA RS	\$6,000.00	\$50.00
8190 E STEVENS CT	B13-0388	SERVICEMASTER OF PRESCOTT	\$1,200.00	\$50.00
2 DEMOLITION			\$7,200.00	\$100.00
TOTAL DEMOLITION				\$100.00
RESIDENTIAL - GARAGES, CARPORTS				
4760 N TONTO CR	B13-0129	COHAN MICHAEL L & ALYX A RS	\$19,460.00	\$15.00
7081 E SILVER LODGE DR	B13-0315	STOWE RUSSELL A	\$10,752.00	\$223.00
2 GARAGES, CARPORTS			\$30,212.00	\$238.00
TOTAL GARAGES, CARPORTS				\$238.00
RESIDENTIAL - IMPROVEMENTS				
1301 N KETTLE HILL RD	B13-0317	RENEWAL BY ANDERSEN	\$6,425.00	\$188.00
8725 E ACKLAND DR	B13-0334	MORALES ESTEBAN & LUZ E JT	\$12,480.00	\$302.00
11250 E STATE ROUTE	B13-0305	ORCHARD RANCH LLC	\$17,908.00	\$239.00
11250 E STATE ROUTE	B13-0309	ORCHARD RANCH LLC	\$14,794.00	\$212.00
11250 E STATE ROUTE	B13-0311	ORCHARD RANCH LLC	\$7,450.00	\$149.00
1806 E FLEET ST	B13-0313	SUNBURST PATIOS	\$1,071.00	\$40.00
5101 N ROBERT RD	B13-0320	SWIFT BLAINE A & IRENE A JT	\$7,840.00	\$178.00
7172 E COURAGE BUTTE	B13-0335	SUNBURST PATIOS	\$2,916.00	\$104.00
4401 N VERDE VISTA DR	B13-0345	JOHNSTON FAMILY TRUST	\$2,688.00	\$104.00
4850 N BADGER RD	B13-0350	ARVISO CHRIS &	\$4,760.00	\$134.00
7914 E GAZELLE RD	B13-0354	HAYWARD JAMES AND BRENDA RS	\$3,500.00	\$104.00
6552 E FARMSTEAD RD	B13-0367	GRANITE PEAKS CONSTRUCTION, INC	\$3,500.00	\$104.00
3660 N VICTOR RD	B13-0359	ARELLANO JUAN J JR & PAULA E JT	\$40,643.00	\$552.00
4419 N PARENT RD	B12-0959	SANCHEZ LUIS ALBERTO SANCHEZ	\$9,984.00	\$233.00
8364 N RAINBOW VISTA	B13-0353	SUNBURST PATIOS	\$1,813.00	\$40.00
8180 N SABLE WY	B13-0377	POOLE JESSIE EARL & JULIE H JT AKA (BD	\$2,016.00	\$104.00
4201 N GELDING CR	B13-0378	KOELLEN LIVING TRUST	\$2,688.00	\$104.00
3531 N ZIRCON DR	B13-0383	DUTCHER JACK A & NANCY M JT	\$988.00	\$41.00
4532 N DUKE DR	B13-0390	TUFF SHED, INC	\$2,016.00	\$114.00
8100 E FRANK LN	B13-0394	HERNANDEZ EFRAIN DIAZ &	\$1,000.00	\$56.00
7764 E BIG STAR TR	B13-0366	RIDGELINE BUILDERS LLC	\$11,024.00	\$262.00
4040 N BITTERWELL DR	B13-0380	MENDEZ MEL & LUCY A RS	\$1,400.00	\$56.00
4201 N GELDING CR	B13-0402	WEBB CHARLES S	\$10,400.00	\$223.00
23 IMPROVEMENTS			\$169,304.00	\$3,644.00
DEPOSITS				
5101 N ROBERT RD	B13-0320	SWIFT BLAINE A & IRENE A JT		\$25.00
3660 N VICTOR RD	B13-0359	ARELLANO JUAN J JR & PAULA E JT		\$100.00

Address	Permit Number	Owner/Contractor	Valuation	Amount
7764 E BIG STAR TR	B13-0366	RIDGELINE BUILDERS LLC		\$50.00
3 DEPOSITS				\$175.00
TOTAL IMPROVEMENTS				\$3,819.00

RESIDENTIAL - MISC OTHER

7579 E DUSTY BOOT RD	B13-0291	SWIRSKY FAMILY TRUST	\$18,375.00	\$327.00
6473 E CLIFTON TE	B13-0293	SOLARCITY	\$34,300.00	\$523.00
7483 E PASEO DULCE	B13-0318	SUPERIOR ROOFING	\$8,000.00	\$163.00
5715 E STATE ROUTE 69	B13-0325	YK COMMERCIAL REALTY LLC	\$100.00	\$25.00
5061 N STETSON DR	B13-0327	PUTINIA HELEN V TRUST	\$7,000.00	\$148.00
5681 N HONDO DR	B13-0330	GMAC MORTGAGE LLC	\$300.00	\$25.00
8680 E MANLEY DR	B13-0280	P&C ELECTRIC	\$3,500.00	\$104.00
3324 N MEADOWLARK	B13-0326	SOLARCITY	\$26,950.00	\$437.00
5223 N WESTERN BL	B13-0337	CANGEMI ELIZABETH A	\$550.00	\$41.00
1817 E MULBERRY	B13-0338	YAVAPAI PLUMBING & HEATING	\$1,400.00	\$41.00
4684 N SHERIDAN LN	B13-0339	RODARTE DERRICK R	\$7,122.00	\$163.00
3250 N MOUNTAIN VIEW	B13-0346	LYONS JOSEPH E AND KAY W JT	\$13,445.00	\$252.00
9775 E RANCHO VISTA	B13-0358	SUPERIOR ROOFING	\$8,000.00	\$163.00
1805 E FLEET ST	B13-0368	YAVAPAI PLUMBING & HEATING	\$1,467.00	\$41.00
9950 E TEXAS DR	B13-0369	DAUGHTRY EARL & KATHLEEN RS	\$520.00	\$66.00
5370 N MESQUITE DR	B13-0376	MENA BRENDA & REFUGIO JOSE JT	\$6,900.00	\$148.00
4486 N PARENT RD	B13-0379	SAX DRU	\$5,000.00	\$119.00
9775 E RANCHO VISTA	B13-0384	BRENNAN AIRE, INC	\$4,300.00	\$119.00
8101 E ROSALIE RD	B13-0385	VIEIRA DOROTHY TRUST	\$392.00	\$25.00
6765 E SAVOY PL	B13-0373	WHITE ROBERT N & KAHTLEEN E JT	\$11,375.00	\$135.00
4701 N STALLION DR	B13-0386	ROSE DONALD D & MARY KAY JT (BD)	\$6,000.00	\$134.00
4201 N GELDING CR	B13-0404	WEBB CHARLES S	\$11,841.00	\$223.00
6035 N WINCHESTER	B13-0403	SOLARCITY	\$22,050.00	\$386.00
8424 E SOMMER DR	B13-0407	P D Q BUILDERS INC	\$5,500.00	\$134.00
4989 N DEL RIO CR	B13-0412	LEACH KRISTIN M	\$3,564.00	\$104.00
7515 N OUTLOOK LN	B13-0413	PITZER AIR COND. & BENJAMIN FRANKLIN	\$7,200.00	\$163.00
4060 N MUSTANG CR	B13-0422	VERNOTICO ERICK & KIM JT	\$6,200.00	\$148.00
27 MISC OTHER			\$221,351.00	\$4,359.00

DEPOSITS

3225 N MOUNTAIN VIEW	B13-0405	MS CONST		\$100.00
1 DEPOSITS				\$100.00
TOTAL MISC OTHER				\$4,459.00

RESIDENTIAL - MOBILE HOME

11250 E STATE ROUTE	B13-0304	UNIT SETS	\$68,000.00	\$255.00
11250 E STATE ROUTE	B13-0307	UNIT SETS	\$31,000.00	\$255.00
11250 E STATE ROUTE	B13-0310	UNIT SETS	\$60,750.00	\$255.00

<i>Address</i>	<i>Permit Number</i>	<i>Owner/Contractor</i>	<i>Valuation</i>	<i>Amount</i>
3 MOBILE HOME			\$159,750.00	\$765.00
DEPOSITS				
4401 N MOBILE CIRCLE	B13-0414	GRIGGS GARY LEE &		\$60.00
11250 E STATE ROUTE	B13-0415	UNIT SETS		\$60.00
11250 E STATE ROUTE	B13-0417	UNIT SETS		\$60.00
3 DEPOSITS				\$180.00
TOTAL MOBILE HOME				\$945.00

RESIDENTIAL - MULTI FAMILY NEW

0 MULTI FAMILY NEW

TOTAL MULTI FAMILY NEW

\$0.00

RESIDENTIAL - SINGLE FAMILY NEW
--

4500 N TEEPEE RD	B13-0273	WOLGAMOTT LINDA S	\$219,678.00	\$1,558.00
4658 N KIRKWOOD AV	B13-0332	UNIVERSAL HOMES INC*	\$190,684.00	\$1,002.00
6432 E CLIFTON TE	B13-0333	UNIVERSAL HOMES INC*	\$230,544.00	\$1,086.00
13046 E RAMOS ST	B13-0322	EH QUAILWOOD LLC	\$208,820.00	\$940.00
1853 E MULBERRY	B13-0300	RESEVE BUILDERS LLC	\$188,311.00	\$1,451.00
13058 E SANDOVAL ST	B13-0316	DORN HOMES	\$187,392.00	\$896.00
8351 N PEPPERBOX RD	B13-0340	PRONGHORN DEVELOPMENT LLC	\$334,183.00	\$1,198.00
8387 N PEPPERBOX RD	B13-0341	PRONGHORN DEVELOPMENT LLC	\$279,948.00	\$1,088.00
7523 E DRAGOON RD	B13-0342	PRONGHORN DEVELOPMENT LLC	\$279,948.00	\$1,088.00
8399 N PEPPERBOX RD	B13-0343	PRONGHORN DEVELOPMENT LLC	\$279,948.00	\$1,088.00
6397 E DEACON ST	B13-0348	UNIVERSAL HOMES INC*	\$230,544.00	\$1,086.00
6404 E DEACON ST	B13-0349	UNIVERSAL HOMES INC*	\$272,378.00	\$1,172.00
7506 E ROARING CANYON	B13-0352	M H I RESIDENTIAL, INC	\$239,101.00	\$1,003.00
1805 N FENCE LINE DR	B13-0362	UNIVEST-LAND INVESTMENTS LLC	\$145,420.00	\$911.00
1793 N FENCE LINE DR	B13-0363	UNIVEST-LAND INVESTMENTS LLC	\$132,893.00	\$885.00
1801 N FENCE LINE DR	B13-0364	UNIVEST-LAND INVESTMENTS LLC	\$132,893.00	\$885.00
1797 N FENCE LINE DR	B13-0365	UNIVEST-LAND INVESTMENTS LLC	\$145,420.00	\$911.00
6725 E ARDEN CT	B13-0370	UNIVERSAL HOMES INC*	\$164,716.00	\$949.00
6733 E ARDEN CT	B13-0371	UNIVERSAL HOMES INC*	\$164,716.00	\$949.00
7717 E BLACKSMITH CR	B13-0328	UNIVEST-LAND INVESTMENTS LLC	\$279,534.00	\$1,767.00
1048 N WIDE OPEN TR	B13-0372	UNIVEST-LAND INVESTMENTS LLC	\$286,484.00	\$1,194.00
1465 N FIESTA LN	B13-0302	SMITH MARVIN	\$272,920.00	\$1,745.00
7373 N BRILLIANT SKY	B13-0336	PRIMARY BUILDERS LLC	\$273,789.00	\$1,746.00
4686 N KIRKWOOD AV	B13-0396	UNIVERSAL HOMES INC*	\$206,884.00	\$1,035.00
4133 N GIGI CT	B13-0397	UNIVERSAL HOMES INC*	\$217,973.00	\$1,058.00
6372 E BOOTHWYN ST	B13-0408	UNIVERSAL HOMES INC*	\$180,747.00	\$981.00
3824 N WAKEFIELD DR	B13-0409	UNIVERSAL HOMES INC*	\$184,851.00	\$990.00
27 SINGLE FAMILY NEW			\$5,930,719.00	\$30,657.00

DEPOSITS

<i>Address</i>	<i>Permit Number</i>	<i>Owner/Contractor</i>	<i>Valuation</i>	<i>Amount</i>
921 N SOLIZ ST	B13-0398	EH QUAILWOOD LLC		\$100.00
13033 E VEGA ST	B13-0400	EH QUAILWOOD LLC		\$100.00
8366 N SAGE VISTA	B13-0420	POULSEN DEVLEOPMENT INC		\$100.00
13046 E RAMOS ST	B13-0322	EH QUAILWOOD LLC		\$100.00
8351 N PEPPERBOX RD	B13-0340	PRONGHORN DEVELOPMENT LLC		\$100.00
8387 N PEPPERBOX RD	B13-0341	PRONGHORN DEVELOPMENT LLC		\$100.00
7523 E DRAGOON RD	B13-0342	PRONGHORN DEVELOPMENT LLC		\$100.00
8399 N PEPPERBOX RD	B13-0343	PRONGHORN DEVELOPMENT LLC		\$100.00
7506 E ROARING CANYON	B13-0352	M H I RESDENTIAL, INC		\$100.00
7717 E BLACKSMITH CR	B13-0328	UNIVEST-LAND INVESTMENTS LLC		\$100.00
7373 N BRILLIANT SKY	B13-0336	PRIMARY BUILDERS LLC		\$100.00
13066 E RAMOS ST	B13-0401	EH QUAILWOOD LLC		\$100.00
13011 E RAMOS ST	B13-0419	DORN HOMES INC		\$100.00
13 DEPOSITS				\$1,300.00
TOTAL SINGLE FAMILY NEW				\$31,957.00

RESIDENTIAL - ZONING

4565 N RANGER RD	Z13-0174	ALLMAN LYMAN L & MILDRED M JT	\$100.00	\$25.00
3456 N CONSTANCE DR	Z13-0171	MAGNUSSEN NICOLE L	\$1,399.00	\$15.00
7939 E BROKEN WAGON	Z13-0167	SCANLON THOMAS E (BD)	\$400.00	\$15.00
4284 N CYPRESS CR	Z13-0176	SMITH WAYNE & LINDA RS	\$2,000.00	\$25.00
5681 N HONDO DR	Z13-0178	BROWN ERIC	\$2,500.00	\$25.00
3400 N TANI RD	Z13-0173	WEIDENBACH TERRI V	\$800.00	\$25.00
4658 N KIRKWOOD AV	Z13-0179	UNIVERSAL HOMES INC*	\$1,500.00	\$25.00
6432 E CLIFTON TE	Z13-0180	UNIVERSAL HOMES INC*	\$1,500.00	\$25.00
8881 E RAVEN CT	Z13-0183	GRAHAM MARY	\$1,148.00	\$25.00
3411 N DALE DR	Z13-0184	DODSON ANGELA & PAUL RS	\$1,600.00	\$30.00
13046 E RAMOS ST	Z13-0177	EH QUAILWOOD LLC	\$2,800.00	\$25.00
8920 E MANLEY DR	Z13-0185	HOLYFIELD JESSE D & KATHARINE H RS	\$238.00	\$15.00
13032 E TIJUANA ST	Z13-0139	FALLS DEAN L & ESTHER H RS	\$2,000.00	\$15.00
13058 E SANDOVAL ST	Z13-0175	EH QUAILWOOD LLC	\$2,800.00	\$25.00
8399 N PEPPERBOX RD	Z13-0186	PRONGHORN DEVELOPMENT LLC	\$5,000.00	\$25.00
8387 N PEPPERBOX RD	Z13-0187	PRONGHORN DEVELOPMENT LLC	\$5,000.00	\$25.00
8351 N PEPPERBOX RD	Z13-0188	PRONGHORN DEVELOPMENT LLC	\$5,000.00	\$25.00
7523 E DRAGOON RD	Z13-0189	PRONGHORN DEVELOPMENT LLC	\$5,000.00	\$25.00
7392 N PINNACLE PASS	Z13-0190	MANNEN JUDITY	\$6,100.00	\$15.00
6397 E DEACON ST	Z13-0191	UNIVERSAL HOMES INC*	\$1,500.00	\$25.00
6404 E DEACON ST	Z13-0192	UNIVERSAL HOMES INC*	\$1,500.00	\$25.00
6101 N RIM DR	Z13-0193	WILSON ROBERT & ANN RS	\$1,500.00	\$15.00
7506 E ROARING CANYON	Z13-0194	M H I RESDENTIAL, INC	\$5,000.00	\$15.00
8156 E FRANK LN	Z13-0198	GREENMAN KATHRYN/THOMAS	\$200.00	\$15.00
3161 N MEADOWLARK	Z13-0201	HERNANDEZ JOSE	\$1,540.00	\$25.00
4724 N ARNOLD DR	Z13-0196	SOLORIO ALVARO F &	\$600.00	\$15.00

<i>Address</i>	<i>Permit Number</i>	<i>Owner/Contractor</i>	<i>Valuation</i>	<i>Amount</i>
1801 N FENCE LINE DR	Z13-0199	UNIVEST-LAND INVESTMENTS LLC	\$112.00	\$15.00
1797 N FENCE LINE DR	Z13-0200	UNIVEST-LAND INVESTMENTS LLC	\$562.00	\$15.00
3489 N CASTLE DR	Z13-0195	VANDYKE JEFFREY D & LEIGH ANN RS	\$200.00	\$15.00
5217 N VERDE LN	Z13-0203	MURRIETA ROY A & CHERYL A JT	\$1,000.00	\$15.00
8101 E PRESCOTT RD	Z13-0205	DUNCAN FAMILY TRUST	\$700.00	\$15.00
6733 E ARDEN CT	Z13-0206	UNIVERSAL HOMES INC*	\$1,500.00	\$25.00
6725 E ARDEN CT	Z13-0207	UNIVERSAL HOMES INC*	\$1,500.00	\$15.00
9200 E BIGHORN DR	Z13-0202	MEYER JAMES E & BETTY E JT	\$450.00	\$15.00
1048 N WIDE OPEN TR	Z13-0208	UNIVEST-LAND INVESTMENTS LLC	\$3,292.00	\$25.00
8131 E PRESCOTT RD	Z13-0209	CROSSFIRE CONST	\$1,320.00	\$15.00
7009 E THRUSH LN	Z13-0204	LANGSTON MARSHALL B & STACY M	\$675.00	\$15.00
4016 N VIEWPOINT DR	Z13-0210	ROYAL FAMILY TRUST	\$957.00	\$15.00
3550 N LYNX LAKE DR	Z13-0211	DICKERSON CLIFFORD L & HELEN T RS	\$1,400.00	\$15.00
4840 N AGUA FRIA DR	Z13-0215	JAMES GARDINER WILLIAM JR & JULIE F	\$12,000.00	\$25.00
7816 E SUPAI DR	Z13-0197	GOMEZ ANDRES & AMELIA C RS	\$0.00	\$15.00
4133 N GIGI CT	Z13-0216	UNIVERSAL HOMES INC*	\$1,500.00	\$25.00
4686 N KIRKWOOD AV	Z13-0217	UNIVERSAL HOMES INC*	\$1,500.00	\$15.00
3448 N NEEDLES DR	Z13-0224	BILLS MICHAEL D & ROXANNE JT	\$2,000.00	\$25.00
3824 N WAKEFIELD DR	Z13-0222	UNIVERSAL HOMES INC*	\$1,500.00	\$25.00
6372 E BOOTHWYN ST	Z13-0223	UNIVERSAL HOMES INC*	\$1,500.00	\$25.00
7090 E SCENIC VISTA	Z13-0225	WAGGONER TYLER	\$450.00	\$15.00
47 ZONING			\$92,843.00	\$950.00
TOTAL ZONING				\$950.00

Address

Permit Number Owner/Contractor

Valuation Amount

REVIEW - MASTER PLAN REVIEW

0 MASTER PLAN REVIEW


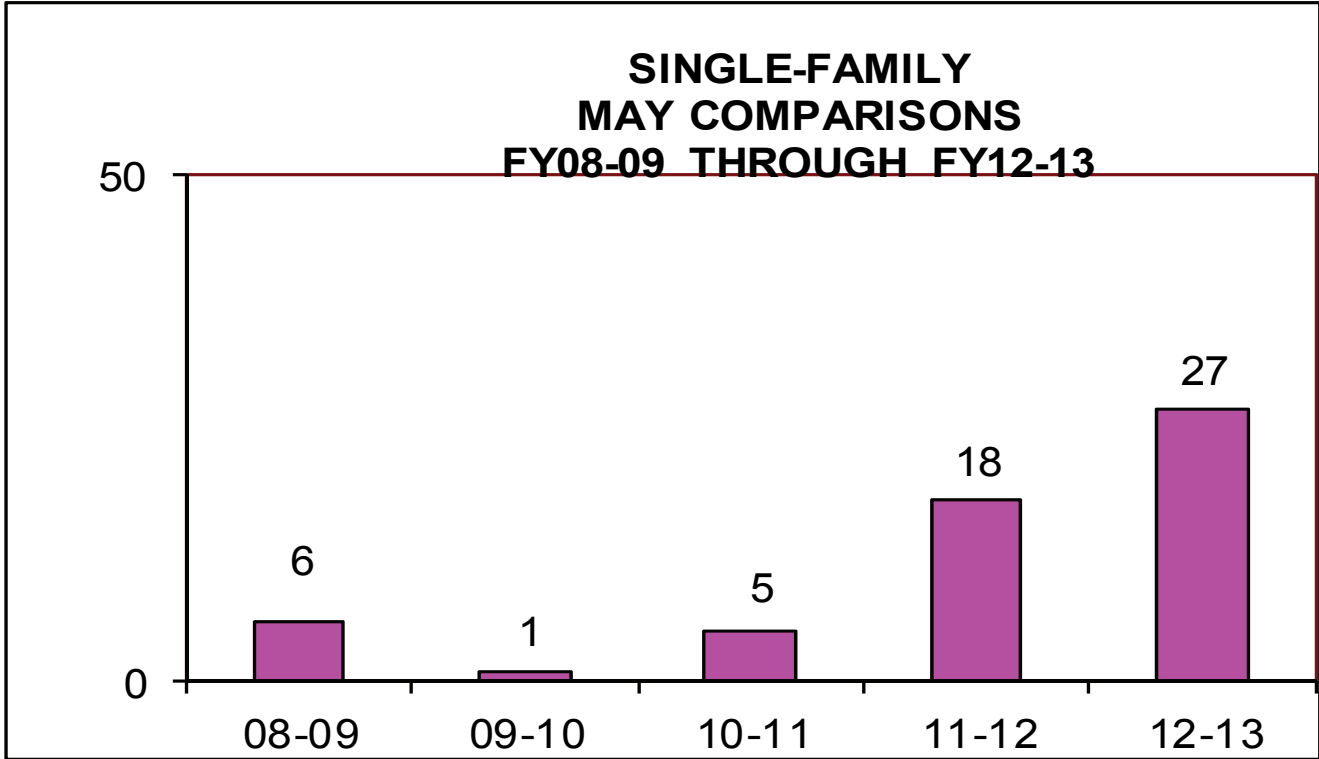
TOTAL MASTER PLAN REVIEW

\$0.00

TOTAL PERMITS -	150	\$10,200,088.00	\$55,934.00
------------------------	------------	------------------------	--------------------

<i>Overall Total :</i>	\$58,389.00
------------------------	--------------------

BUILDING DIVISION



BUILDING DIVISION

