



# Monthly Staff Report



## Community Development Department

- ▶ *Planning & Development*
- ▶ *Neighborhood Services/  
Code Enforcement*
- ▶ *Building/Safety*
- ▶ *Administrative Hearing  
Office*

**MAY  
2012**

### Inside this issue:

Planning & Zoning Commission	2
Board of Adjustment	3
Building Board of Ap- peals	3
Code Enforcement	3
Administrative Hearing Office	3
Building Division	5-14

Our mission statement:

In a courteous and efficient manner, provide services to the community to assist with the planned, quality development of the Town of Prescott Valley.



## PLANNING & ZONING COMMISSION

The following listing of agenda items represents materials reviewed by the Planning and Zoning Commission during regular session on May 14, 2012.

Members present: Chairperson Duskey, Vice-Chairperson Smith, Commissioner Young, Commissioner Gay, Commissioner Johnstone, Commissioner Musarra and Commissioner Owen. Staff Present: Richard Parker, Community Development Director; and Vikie Anderson, Administrative Supervisor.

### Public Hearing Items:

1. **GPA12-001. General Plan 2025 - Chapter 11: General Plan Administration.**

**Action GPA12-001. General Plan 2025 – Chapter 11: General Plan Administration.**

**Commissioner Johnstone moved to approve GPA12-001, General Plan 2025 - Chapter 11: General Plan Administration Element as submitted. Commissioner Gay seconded the motion.** Motion carried unanimously by roll call vote of those members present.

2. **GPA12-001. General Plan 2025 - Chapter 12: Implementation Strategies**

**Action GPA12-001. General Plan 2025 - Chapter 12: Implementation Strategies.**

**Commissioner Johnstone moved to approve GPA12-001, General Plan 2025 - Chapter 12: Implementation Strategies, as submitted. Vice-Chairperson Smith seconded the motion.** Motion carried unanimously by roll call vote of those members present.

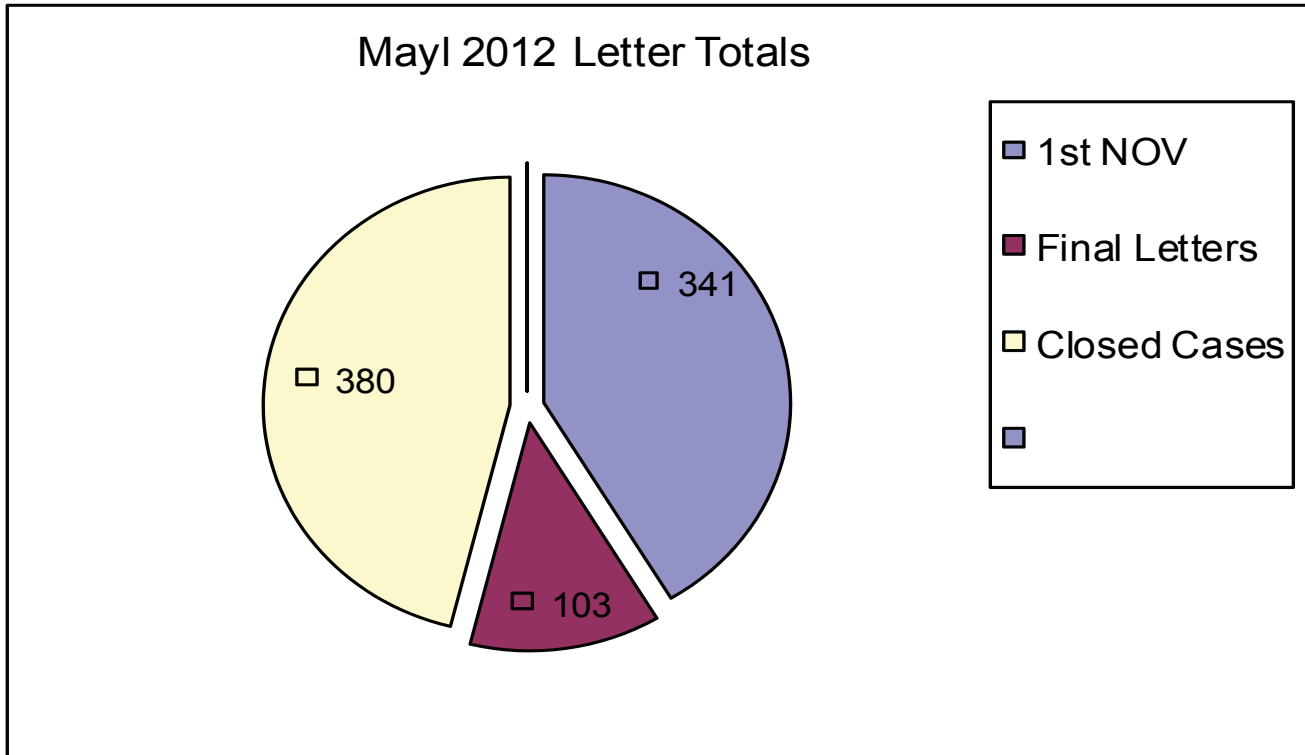
## **BOARD OF ADJUSTMENT**

**There were no materials for review by the Board of Adjustment in May 2012; therefore, the Board did not convene.**

## **BUILDING BOARD OF APPEALS**

**There were no materials for review by the Building Board of Appeals in May 2012; therefore, the Board did not convene.**

## CODE ENFORCEMENT



Total Violation Notices: 824

## ADMINISTRATIVE HEARING OFFICER

### CASE FILINGS AND DISPOSITIONS

MONTH	# FILED	# HEARD	# CLOSED	# PENDING (filed but not heard yet or continued)
November 2011	6	47	8	6
December 2011	6	5	3	7
January 2012	4	8	6	2
February 2012	1	4	1	0
March 2012	10	5	2	5
April 2012	7	5	1	5
May 2012	21	9	3	17

These figures include cases that were dismissed prior to being served a citation, as well as cases that were dismissed after being served a citation, without going to hearing.

# COMMUNITY DEVELOPMENT TOWN OF PRESCOTT VALLEY

05/01/2012 To 05/31/2012

Address	Permit Number	Owner/Contractor	Valuation	Amount
<b>COMMERCIAL - APARTMENT</b>				
0 APARTMENT				
<b>TOTAL APARTMENT</b>				<b>\$0.00</b>
<b>COMMERCIAL - DEMOLITION</b>				
0 DEMOLITION				
<b>TOTAL DEMOLITION</b>				<b>\$0.00</b>
<b>COMMERCIAL - GARAGES, CARPORTS</b>				
0 GARAGES, CARPORTS				
<b>TOTAL GARAGES, CARPORTS</b>				<b>\$0.00</b>
<b>COMMERCIAL - IMPROVEMENTS</b>				
8056 E VALLEY RD	B12-0325	FINKBEINER HOLDINGS II LLC	\$8,000.00	\$163.00
7800 E STATE ROUTE 69	B12-0220	PLP PRESCOTT VALLEY LLC	\$138,700.00	\$1,921.00
8101 E STATE ROUTE 69	B12-0326	YESCO, L.L.C	\$3,000.00	\$124.00
12075 E STATE ROUTE	B12-0327	R J WILLIAMS CONTRACTING	\$10,000.00	\$310.00
8234 E LONG MESA DR	B12-0349	SMC CONSTRUCTIONLLC	\$160.00	\$39.00
7305 E PAV WY	B12-0339	VANDEHEY BUILDERS, INC	\$20,000.00	\$449.00
2727 N LAKE VALLEY RD	B12-0079	PRESCOTT CHARITIES INC	\$100,000.00	\$1,633.00
2693 N INDUSTRIAL WY	B12-0352	SKIPPER-N-CREW	\$5,000.00	\$219.00
5514 E STATE ROUTE 69	B12-0314	SIGN A RAMA	\$11,290.00	\$388.00
3262 N WINDSONG DR	B12-0363	YAVAPAI COMMUNITY HOSPITAL ASSN	\$3,000.00	\$109.00
7331 E 2ND ST	B12-0351	REILLY EDWARD B SS	\$28,560.00	\$483.00
<b>11 IMPROVEMENTS</b>			<b>\$327,710.00</b>	<b>\$5,838.00</b>
<b>DEPOSITS</b>				
8561 E FLORENTINE RD	B12-0423	WOMACK ENTERPRISES INC.		\$100.00
12075 E STATE ROUTE	B12-0327	R J WILLIAMS CONTRACTING		\$100.00
7305 E PAV WY	B12-0339	VANDEHEY BUILDERS, INC		\$100.00
7331 E 2ND ST	B12-0351	REILLY EDWARD B SS		\$100.00
<b>4 DEPOSITS</b>				<b>\$400.00</b>
<b>TOTAL IMPROVEMENTS</b>				<b>\$6,238.00</b>
<b>COMMERCIAL - MISC OTHER</b>				

<i>Address</i>	<i>Permit Number</i>	<i>Owner/Contractor</i>	<i>Valuation</i>	<i>Amount</i>
7001 E 2ND ST	B12-0329	MCFADDEN BROS. ELECTRIC	\$2,000.00	\$141.00
3088 N GLASSFORD HILL	B12-0391	PRESCOTT VALLEY CENTER LLC	\$4,800.00	\$119.00
6947 E 1ST ST	B12-0396	SPALAND HOLDINGS LLC	\$100.00	\$25.00
7885 E LONG LOOK DR	B12-0414	SIERRA BUILDING LP	\$80,000.00	\$956.00
<b>4 MISC OTHER</b>			<b>\$86,900.00</b>	<b>\$1,241.00</b>
<b>TOTAL MISC OTHER</b>				<b>\$1,241.00</b>

**COMMERCIAL - MOBILE HOME**

0 MOBILE HOME

**TOTAL MOBILE HOME** **\$0.00**

**COMMERCIAL - NEW**

588 S COLD WATER LN	B12-0100	LAIPPLE CONSTRUCTION INC.	\$168,120.00	\$150.00
622 S BENNETT DR	B12-0231	MREY DEVELOPMENT INC	\$49,000.00	\$598.00
<b>2 NEW</b>			<b>\$217,120.00</b>	<b>\$748.00</b>

**REINSPECTIONS**

300 N VILLAGE WY	B11-0656	STOUT BUILDING CONTRACTORS		\$50.00
<b>1 REINSPECTIONS</b>				<b>\$50.00</b>

**TOTAL NEW** **\$798.00**

**COMMERCIAL - ZONING**

0 ZONING

**TOTAL ZONING** **\$0.00**

<i>Address</i>	<i>Permit Number</i>	<i>Owner/Contractor</i>	<i>Valuation</i>	<i>Amount</i>
<b>RESIDENTIAL - DEMOLITION</b>				
4017 N TONOPAH DR	B12-0333	TAYLOR GERALD E & BARBARA E JT (BD)	\$5,000.00	\$50.00
5401 N LONE DR	B12-0371	PALADINO MARC A	\$6,000.00	\$50.00
<b>2 DEMOLITION</b>			<b>\$11,000.00</b>	<b>\$100.00</b>
<b>TOTAL DEMOLITION</b>				<b>\$100.00</b>
<b>RESIDENTIAL - GARAGES, CARPORTS</b>				
4017 N CHOLLA DR	B12-0335	BENDER RICHARD A	\$20,160.00	\$396.00
4108 N PROVIDENCE RD	B12-0370	SUNBURST PATIOS	\$1,750.00	\$56.00
4273 N MINER RD	B12-0386	REBEC DEBORAH	\$1,960.00	\$56.00
<b>3 GARAGES, CARPORTS</b>			<b>\$23,870.00</b>	<b>\$509.00</b>
<b>TOTAL GARAGES, CARPORTS</b>				<b>\$509.00</b>
<b>RESIDENTIAL - IMPROVEMENTS</b>				
3276 N PLEASANT VIEW	B12-0313	BANKS ANN V (BD)	\$840.00	\$56.00
4846 N GRANADA DR	B12-0324	RAPPA NICHOLAS A TRUST	\$2,940.00	\$104.00
3142 N YAVAPAI RD	B12-0289	MOSER GREG	\$10,000.00	\$158.00
5325 N SADDLEBACK	B12-0328	PURCELL MICHAEL AND MARTHA	\$3,000.00	\$64.00
6175 N BUCKBOARD DR	B12-0340	PITZER AIR CONDITIONING	\$10,673.00	\$208.00
4532 N KIRKWOOD AV	B12-0341	T F REILLY	\$25,000.00	\$433.00
4761 N SPRING DR	B12-0345	JARVI DELORES A FAMILY REVOCABLE	\$10,000.00	\$208.00
11250 E STATE ROUTE	B12-0286	ORCHARD RANCH LLC	\$15,316.00	\$221.00
2822 N MEADOWVIEW	B12-0360	MALAVE LUCILA GONZALES	\$150.00	\$25.00
7715 E CROOKED CREEK	B12-0342	CASELLA THOMAS L & AGNES RS	\$560.00	\$56.00
3601 N SHARON DR	B12-0353	NIELSON ANN	\$10,000.00	\$282.00
4017 N TONOPAH DR	B12-0354	TAYLOR GERALD E & BARBARA E JT (BD)	\$100,000.00	\$1,053.00
12918 E PONCE ST	B12-0332	STANLEY STEEL	\$1,190.00	\$56.00
4340 N CINNABAR DR	B12-0372	TRAPANOTTO LIVING TRUST	\$6,800.00	\$148.00
6934 E HORIZON LN	B12-0350	FASSETT FLOYD DAVID JR & MARY ANN	\$1,260.00	\$56.00
7747 E BRAVO LN	B12-0323	NORTHERN ARIZONA HOME	\$4,620.00	\$134.00
11250 E STATE ROUTE	B12-0358	ORCHARD RANCH LLC	\$15,268.00	\$221.00
11250 E STATE ROUTE	B12-0359	ORCHARD RV RESORT LLC	\$10,348.00	\$176.00
4460 N VERDE VISTA DR	B12-0369	SUNBURST PATIOS	\$4,387.00	\$62.00
4375 N KATIE CIRCLE E	B12-0379	BOMBACK ROGER R & DEBBIE M RS	\$3,696.00	\$119.00
7060 E PAINTED VISTA CT	B12-0394	NORTHERN ARIZONA HOME	\$1,155.00	\$56.00
4008 N DALE DR	B12-0378	MARCUS STEVEN	\$1,344.00	\$56.00
9250 E WHIPSAW LN	B12-0410	MARKLEY ED	\$985.00	\$56.00
6978 E YELLOWGLEN	B12-0416	ROOD MARTIN R & LINDA M RS	\$594.00	\$25.00
3542 N TANI RD	B12-0387	CRUZ VERICE	\$5,000.00	\$158.00
5401 N LONE DR	B12-0422	PALADINO MARC A	\$35,000.00	\$523.00

<i>Address</i>	<i>Permit Number</i>	<i>Owner/Contractor</i>	<i>Valuation</i>	<i>Amount</i>
<b>26 IMPROVEMENTS</b>			<b>\$280,126.00</b>	<b>\$4,715.00</b>
<b>DEPOSITS</b>				
8505 E LEIGH DR	B12-0367	FSL REAL ESTATE SERVICES INC		\$50.00
3201 N MAJESTY DR	B12-0368	FOUNDATION FOR SENIOR LIVING		\$50.00
5325 N SADDLEBACK	B12-0328	PURCELL MICHAEL AND MARTHA		\$75.00
4532 N KIRKWOOD AV	B12-0341	T F REILLY		\$50.00
3601 N SHARON DR	B12-0353	NIELSON ANN		\$0.00
4017 N TONOPAH DR	B12-0354	TAYLOR GERALD E & BARBARA E JT (BD)		\$100.00
4460 N VERDE VISTA DR	B12-0369	SUNBURST PATIOS		\$72.00
3542 N TANI RD	B12-0387	CRUZ VERICE		\$25.00
<b>8 DEPOSITS</b>				<b>\$422.00</b>
<b>TOTAL IMPROVEMENTS</b>				<b>\$5,137.00</b>

<b>RESIDENTIAL - MISC OTHER</b>
---------------------------------

4481 N SHERIDAN LN	B12-0330	STEELE THOMAS F	\$9,631.00	\$193.00
8100 E NANCY RD	B12-0331	DOOLEY DANIELLE E	\$780.00	\$41.00
3120 N PLEASANT VIEW	B12-0334	PIMENTEL SALVADOR GUERRERO &	\$100.00	\$25.00
4570 N TONTO WY	B12-0337	WARNKE ROBERT J & BARBARA A JT	\$7,913.00	\$163.00
5496 N WICKIUP RD	B12-0338	SUPERIOR ROOFING	\$6,000.00	\$134.00
4166 N KEARNY DR	B12-0344	PRIEST JAMES & TRISTA RS	\$3,502.00	\$104.00
4810 N TOWAGO CR	B12-0139	TANNER FAMILY TRUST	\$34,320.00	\$523.00
4065 N SARATOGA DR	B12-0348	NELSON RANDOLPH E & KATHERINE A	\$8,023.00	\$178.00
6914 N PINNACLE PASS	B12-0355	SUPERIOR ROOFING	\$8,500.00	\$178.00
3524 N LYNX LAKE DR	B12-0356	LITTLETON JAMES I &	\$2,770.00	\$89.00
4579 N STAGE WAY LN	B12-0312	SOLARCITY	\$11,469.00	\$223.00
6127 N WILDHORSE DR	B12-0373	ZIMMER JAMES DELBERT ESTATE OF	\$666.00	\$41.00
7488 E SCENIC WY	B12-0374	RICKARD ROBERT JAMES	\$865.00	\$41.00
8860 E BEAVER DR	B12-0375	SHOEMAKE LOUIS CARL &	\$1,094.00	\$41.00
6793 E VOLTAIRE DR	B12-0376	WILLIS NORMAN G	\$1,711.00	\$41.00
12736 E CASTRO ST	B12-0377	VILLAGES AT LYNX CREEK OWNERS ASSOC	\$960.00	\$41.00
4284 N CYPRESS CR	B12-0380	PRESCOTT HANDYMAN NETWORK	\$640.00	\$41.00
4169 N SARATOGA DR	B12-0382	SUPERIOR ROOFING	\$6,500.00	\$148.00
4856 N ARNOLD DR	B12-0383	GLADUE JEANNETTE S & JERRY RS	\$9,320.00	\$193.00
4541 N SHERIDAN LN	B12-0384	HUTCHISON DANIEL L	\$8,427.00	\$178.00
4380 N TONOPAH DR	B12-0385	THOMAN MICHAEL C & MARGARET A	\$8,400.00	\$178.00
4344 N CYPRESS CR	B12-0388	ROLLINS GAYLE M & LUCKY JAY JT	\$11,643.00	\$223.00
4185 N ROBERT RD	B12-0389	RICE FAMILY TRUST	\$9,433.00	\$193.00
4179 N LA JOLLA DR	B12-0390	IJAMS ERA D REVOCABLE LIVING	\$6,305.00	\$148.00
9765 E CATALINA DR	B12-0392	KAUNZNER DENNIS P & DAWN M JT	\$8,788.00	\$178.00
8045 E PRESCOTT RD	B12-0399	STEDMAN TRAVIS & BILLI JO JT	\$6,014.00	\$148.00
9040 E IRONWOOD CR	B12-0400	CLARK DALE E	\$7,816.00	\$163.00
3523 N NEEDLES DR	B12-0402	REEVES ANTHONY AND JANET LYNN	\$6,149.00	\$148.00
3475 N MEADOWLARK	B12-0404	HORTON BETTY	\$600.00	\$41.00



<i>Address</i>	<i>Permit Number</i>	<i>Owner/Contractor</i>	<i>Valuation</i>	<i>Amount</i>
10795 E HIGH POINT DR	B12-0381	SOLARCITY	\$22,939.00	\$386.00
4149 N KEARNY DR	B12-0405	HORTON CHARLES T & SHERRY D JT	\$8,100.00	\$178.00
9900 E ARROWHEAD	B12-0406	P D Q ELECTRIC INC	\$7,000.00	\$90.00
4490 N KATIE CIRCLE E	B12-0408	NOLASCO JOEL	\$2,000.00	\$41.00
8920 E SUPERSTITION	B12-0409	FULLER JAKE & KIMBERLY JT	\$2,200.00	\$89.00
6953 N SUNSET VIEW	B12-0395	SOLAR TOPPS LLC	\$25,900.00	\$427.00
9858 E JUNIPER CR	B12-0411	REED RORY J & TERRY L JT	\$8,889.00	\$178.00
4683 N CALLE SANTA	B12-0415	PRIDGEON NORAH & THOMAS A RS	\$6,200.00	\$148.00
<b>37 MISC OTHER</b>			<b>\$271,567.00</b>	<b>\$5,579.00</b>
<b>TOTAL MISC OTHER</b>				<b>\$5,579.00</b>

### RESIDENTIAL - MOBILE HOME

11250 E STATE ROUTE	B12-0285	UNIT SETS	\$62,000.00	\$255.00
11250 E STATE ROUTE	B12-0357	UNIT SETS	\$77,280.00	\$255.00
<b>2 MOBILE HOME</b>			<b>\$139,280.00</b>	<b>\$510.00</b>
<b>DEPOSITS</b>				
11250 E STATE ROUTE	B12-0357	UNIT SETS		\$60.00
<b>1 DEPOSITS</b>				<b>\$60.00</b>
<b>TOTAL MOBILE HOME</b>				<b>\$570.00</b>

### RESIDENTIAL - MULTI FAMILY NEW

**0 MULTI FAMILY NEW**

**TOTAL MULTI FAMILY NEW \$0.00**

### RESIDENTIAL - SINGLE FAMILY NEW

955 N CEBALLOS CT	B06-1635	DORN HOMES	\$252,767.00	\$545.00
6278 E BOOTHWYN ST	B12-0320	UNIVERSAL HOMES INC*	\$165,246.00	\$952.00
6300 E BOOTHWYN ST	B12-0321	UNIVERSAL HOMES INC*	\$165,246.00	\$952.00
725 N VILLA ST	B12-0317	EVEREST RFC, INC.	\$157,597.00	\$836.00
735 N VILLA ST	B12-0318	EVEREST RFC, INC	\$171,156.00	\$872.00
745 N VILLA ST	B12-0319	EVERST RFC, INC	\$205,060.00	\$935.00
755 N VILLA ST	B12-0322	EVEREST RFC, INC	\$243,969.00	\$1,015.00
3899 N FAIRFAX RD	B12-0346	WITHERS WILLIAM T	\$187,304.00	\$997.00
6270 E BOOTHWYN ST	B12-0347	UNIVERSAL HOMES INC*	\$153,251.00	\$928.00
1352 N CLOUD CLIFF PA	B12-0343	UNIVEST-LAND INVESTMENTS LLC	\$273,314.00	\$1,753.00
6292 E BOOTHWYN ST	B12-0361	UNIVERSAL HOMES INC*	\$161,272.00	\$944.00
3866 N FAIRFAX RD	B12-0362	WITHERS WILLIAM T	\$183,750.00	\$988.00
13041 E RAMOS ST	B12-0364	DORN HOMES	\$157,597.00	\$936.00
13066 E VEGA ST	B12-0365	DORN HOMES	\$205,060.00	\$1,035.00
13036 E VEGA ST	B12-0366	DORN HOMES	\$243,969.00	\$1,115.00
3871 N FAIRFAX RD	B12-0412	WITHERS WILLIAM T	\$183,750.00	\$988.00

<i>Address</i>	<i>Permit Number</i>	<i>Owner/Contractor</i>	<i>Valuation</i>	<i>Amount</i>
4428 N KIRKWOOD AV	B12-0413	UNIVERSAL HOMES INC*	\$214,109.00	\$1,053.00
6237 E BOOTHWYN ST	B12-0420	UNIVERSAL HOMES INC*	\$165,246.00	\$952.00
<b>18 SINGLE FAMILY NEW</b>			<b>\$3,489,663.00</b>	<b>\$17,795.00</b>
<b>DEPOSITS</b>				
7818 E STANDING STONES	B12-0403	M H I RESIDENTIAL, INC		\$100.00
1076 N CLOUD CLIFF PA	B12-0417	JONES DREXEL D & KATHLEEN		\$100.00
755 N VILLA ST	B12-0322	EVEREST RFC, INC		\$100.00
1352 N CLOUD CLIFF PA	B12-0343	UNIVEST-LAND INVESTMENTS LLC		\$100.00
<b>4 DEPOSITS</b>				<b>\$400.00</b>
<b>REINSPECTIONS</b>				
12676 E FUEGO ST	B07-0165	EMPIRE RESIDENTIAL CONSTRUCTION		\$50.00
12701 E BRUMOSO ST	B07-0651	EMPIRE RESIDENTIAL CONSTRUCTION		\$50.00
725 N VILLA ST	B12-0317	EVEREST RFC, INC.		\$50.00
735 N VILLA ST	B12-0318	EVEREST RFC, INC		\$50.00
<b>4 REINSPECTIONS</b>				<b>\$200.00</b>
<b>RENEWAL</b>				
12779 E MIRANDA ST	B07-0728	DORN HOMES		\$953.00
	B06-1635	DORN HOMES		\$545.00
<b>2 RENEWAL</b>				<b>\$1,497.00</b>
<b>TOTAL SINGLE FAMILY NEW</b>				<b>\$19,893.00</b>

### RESIDENTIAL - ZONING

6300 E BOOTHWYN ST	Z12-0091	UNIVERSAL HOMES INC*	\$1,500.00	\$25.00
6278 E BOOTHWYN ST	Z12-0092	UNIVERSAL HOMES INC*	\$1,500.00	\$25.00
5260 N DESERT LN	Z12-0094	FRIIS-PETTITT BRUCE & DEBBIE RS	\$4,500.00	\$25.00
3501 N PLEASANT VIEW	Z12-0085	BRILL JERRY	\$7,096.00	\$30.00
725 N VILLA ST	Z12-0088	EVEREST RFC, INC.	\$2,500.00	\$25.00
735 N VILLA ST	Z12-0089	EVEREST RFC, INC	\$2,500.00	\$25.00
745 N VILLA ST	Z12-0090	EVERST RFC, INC	\$2,500.00	\$25.00
755 N VILLA ST	Z12-0093	EVEREST RFC, INC	\$2,800.00	\$25.00
13415 E PALOMINO LN	Z12-0087	MERRITT WILLIAM B	\$1,300.00	\$15.00
4844 N IVANHOE CR	Z12-0095	TUFF SHED, INC	\$2,200.00	\$15.00
6270 E BOOTHWYN ST	Z12-0097	UNIVERSAL HOMES INC*	\$1,500.00	\$15.00
3899 N FAIRFAX RD	Z12-0098	WITHERS WILLIAM T	\$1,500.00	\$15.00
8049 E ASHLEY DR	Z12-0099	MCMANUS SARAH B	\$1,200.00	\$15.00
3866 N FAIRFAX RD	Z12-0101	WITHERS WILLIAM T	\$1,500.00	\$25.00
6292 E BOOTHWYN ST	Z12-0102	UNIVERSAL HOMES INC*	\$1,500.00	\$25.00
6320 N VIEWPOINT DR	Z12-0104	NAVARRO MANUEL	\$1,200.00	\$15.00
1459 N OVERLOOK DR	Z12-0096	MOLLINEAUX CHAR	\$4,963.00	\$25.00
622 S BENNETT DR	Z12-0107	PROFESSIONAL FENCE	\$5,600.00	\$54.00
11250 E STATE ROUTE	Z12-0100	UNIT SETS	\$25,920.00	\$40.00
13036 E VEGA ST	Z12-0103	EVEREST RFC, INC	\$2,800.00	\$25.00
13041 E RAMOS ST	Z12-0105	EVEREST RFC, INC	\$2,800.00	\$25.00

<i>Address</i>	<i>Permit Number</i>	<i>Owner/Contractor</i>	<i>Valuation</i>	<i>Amount</i>
13066 E VEGA ST	Z12-0106	EVEREST RFC, INC	\$2,800.00	\$25.00
8895 E WACO CT	Z12-0108	MASTERSON JILES E & MARILYN JT	\$200.00	\$15.00
8090 E DUST DEVIL DR	Z12-0109	KOLBO ROGER L & CRETA M RS	\$2,800.00	\$15.00
9250 E WHIPSAW LN	Z12-0111	MARKLEY ED	\$1,500.00	\$25.00
3828 N DALE DR	Z12-0115	SNYDER REVOCABLE TRUST	\$0.00	\$25.00
4428 N KIRKWOOD AV	Z12-0112	UNIVERSAL HOMES INC*	\$1,500.00	\$25.00
3871 N FAIRFAX RD	Z12-0113	WITHERS WILLIAM T	\$1,500.00	\$15.00
6237 E BOOTHWYN ST	Z12-0118	UNIVERSAL HOMES INC*	\$1,500.00	\$25.00
<b>29 ZONING</b>			<b>\$90,679.00</b>	<b>\$684.00</b>
<b>TOTAL ZONING</b>				<b>\$684.00</b>

*Address*

*Permit Number Owner/Contractor*

*Valuation Amount*

**REVIEW - MASTER PLAN REVIEW**

0 MASTER PLAN REVIEW


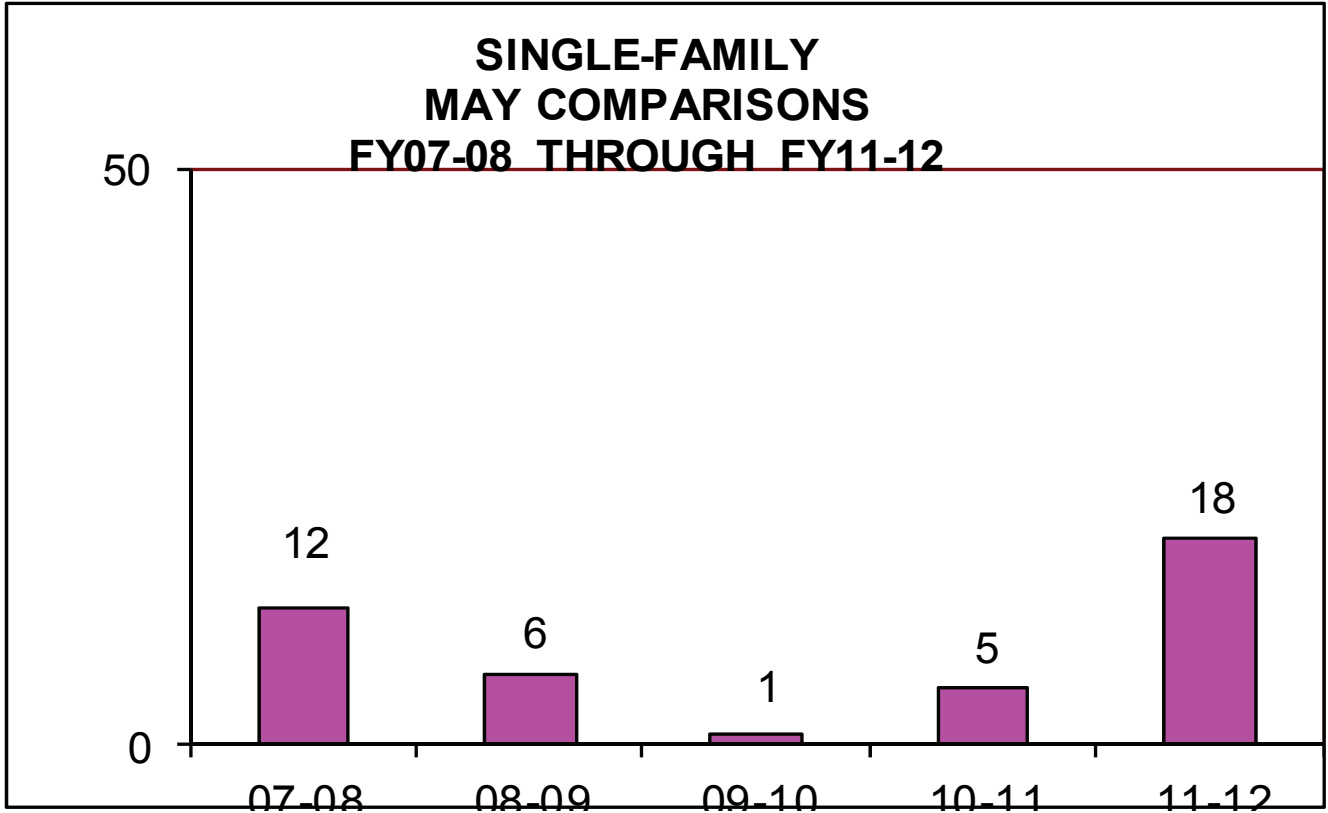
**TOTAL MASTER PLAN REVIEW**

**\$0.00**

<b>TOTAL PERMITS -</b>	<b>134</b>	<b>\$4,937,915.00</b>	<b>\$37,719.00</b>
------------------------	------------	-----------------------	--------------------

<b><i>Overall Total :</i></b>	<b><i>\$40,748.00</i></b>
-------------------------------	---------------------------

# BUILDING DIVISION



**BUILDING DIVISION**

