



Monthly Staff Report



Community Development Department

- ▶ *Planning & Development*
- ▶ *Neighborhood Services/ Code Enforcement*
- ▶ *Building/Safety*
- ▶ *Administrative Hearing Office*

**JULY
2014**

Inside this issue:

Planning & Zoning Commission	2
Board of Adjustment	3
Building Board of Appeals	3
Code Enforcement	4
Administrative Hearing Office	4
Building Division	5-15

Our mission statement:

In a courteous and efficient manner, provide services to the community to assist with the planned, quality development of the Town of Prescott Valley.



PLANNING & ZONING COMMISSION

**There were no materials for review by the Planning and Zoning Commission
in
July 2014; therefore, the Board did not convene.**

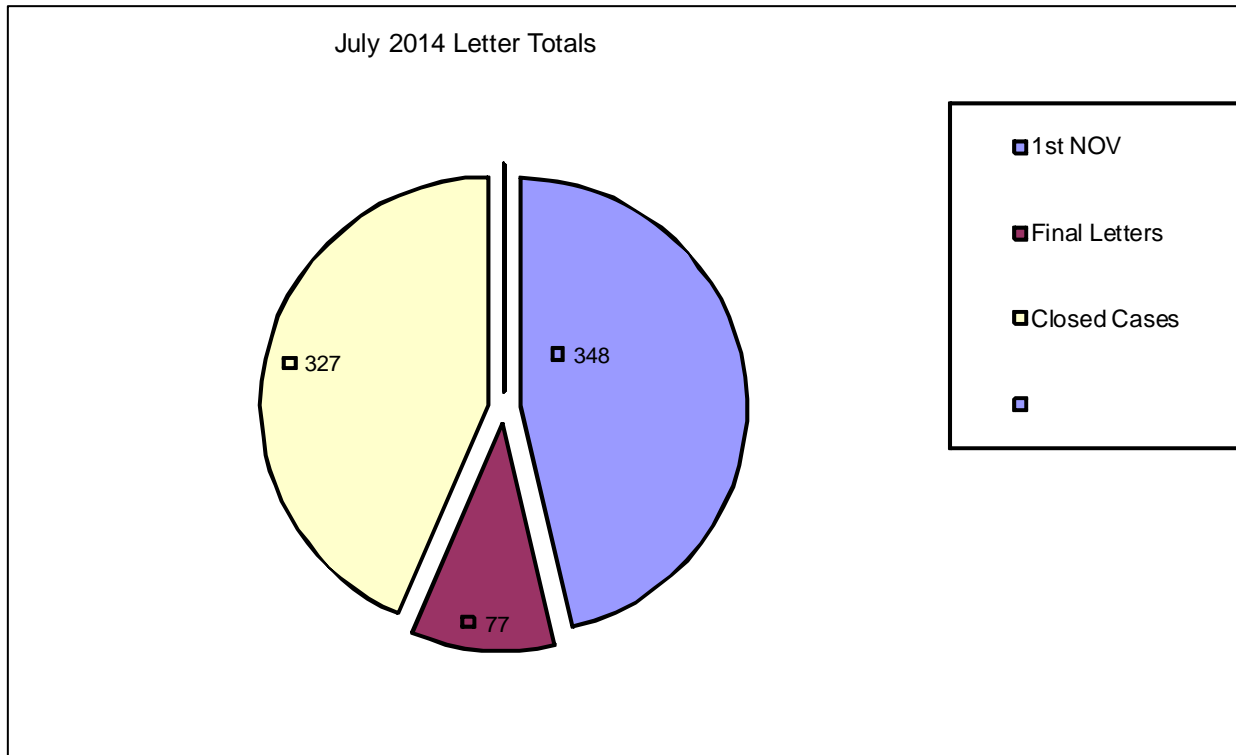
BOARD OF ADJUSTMENT

There were no materials for review by the Board of Adjustment in July 2014; therefore, the Board did not convene.

BUILDING BOARD OF APPEAL

There were no materials for review by the Building Board of Appeal in July 2014; therefore, the Board did not convene.

CODE ENFORCEMENT



Total Violation Notices: 752

ADMINISTRATIVE HEARING OFFICER

CASE FILINGS AND DISPOSITIONS

MONTH	# FILED	# HEARD	# CLOSED	# PENDING (filed but not heard yet or continued)
January 2014	13	15	8	7
February 2014	3	7	5	3
March 2014	3	3	2	2
April 2014	4	4	1	2
May 2014	1	1	2	1
June 2014	5	3	1	4
July 2014	2	3	5	2

These figures include cases that were dismissed prior to being served a citation, as well as cases that were dismissed after being served a citation, without going to hearing.

COMMUNITY DEVELOPMENT TOWN OF PRESCOTT VALLEY

07/01/2014 To 07/31/2014

Address	Permit Number	Owner/Contractor	Valuation	Amount
COMMERCIAL - APARTMENT				
0 APARTMENT				
TOTAL APARTMENT				\$0.00
COMMERCIAL - DEMOLITION				
8101 E FLORENTINE RD	B14-0796	MJI COMPANY LLC	\$8,000.00	\$100.00
8300 E DANA DR	B14-0797	PARK VIEW SCHOOL INC	\$2,000.00	\$100.00
2 DEMOLITION			\$10,000.00	\$200.00
TOTAL DEMOLITION				\$200.00
COMMERCIAL - GARAGES, CARPORTS				
0 GARAGES, CARPORTS				
TOTAL GARAGES, CARPORTS				\$0.00
COMMERCIAL - IMPROVEMENTS				
3264 N GLASSFORD HILL	B14-0689	PRESCOTT VALLEY SIGNATURE ENT	\$5,864.00	\$202.00
7650 E STATE ROUTE 69	B14-0430	T R ORR INC	\$300,000.00	\$1,433.00
7395 E 1ST ST	B14-0650	WTK PROPERTIES LLC	\$1,700.00	\$77.00
2960 N CENTRE CT	B14-0697	MORGAN SIGN CO	\$7,000.00	\$223.00
5683 E STATE ROUTE 69	B14-0338	SHRADER & MARTINEZ CONSTRUCTION,	\$200,000.00	\$2,375.00
7650 E STATE ROUTE 69	B14-0574	PONDER LEVY PROPERTIES	\$1,500.00	\$87.00
6572 E 2ND ST	B14-0676	ELITE SIGNS	\$10,000.00	\$299.00
3050 N NAVAJO DR	B14-0746	SIGNS PLUS	\$375.00	\$44.00
5671 E STATE ROUTE 69	B14-0605	YK COMMERCIAL REALTY LLC	\$20,000.00	\$586.00
3264 N GLASSFORD HILL	B14-0729	PRESCOTT VALLEY SIGNATURE ENT	\$1,200.00	\$79.00
7267 E WREN DR	B14-0748	MCKENNA RESIDENCE	\$35,075.00	\$220.00
7712 E FLORENTINE RD	B14-0502	MJI	\$23,720.00	\$524.00
8133 E STATE ROUTE 69	B14-0756	STASZEL TRUST	\$3,672.00	\$141.00
2850 N ENTERPRISE PW	B14-0411	THERMAL CONSTRUCTION INC	\$500,000.00	\$4,603.00
3050 N WINDSONG DR	B14-0715	CUSTOM STEEL FABRICATION INC.	\$3,500.00	\$104.00
3264 N GLASSFORD HILL	B14-0723	PRESCOTT VALLEY SIGNATURE ENT	\$7,500.00	\$272.00
8101 E FLORENTINE RD	B14-0658	MJI	\$45,220.00	\$865.00
17 IMPROVEMENTS			\$1,166,326.00	\$12,133.00
DEPOSITS				
6711 E 2ND ST	B14-0721	CRAZY HORSE DEVELOPMENT LLC		\$100.00

<i>Address</i>	<i>Permit Number</i>	<i>Owner/Contractor</i>	<i>Valuation</i>	<i>Amount</i>
12200 E STATE ROUTE	B14-0760	VILLAGES AT LYNX CREEK OWNERS ASSOC		\$100.00
2 DEPOSITS				\$200.00
REINSPECTIONS				
7712 E FLORENTINE RD	B13-0920	YAVAPAI COMMUNITY HOSPITAL ASSOC		\$50.00
1 REINSPECTIONS				\$50.00
TOTAL IMPROVEMENTS				\$12,383.00
COMMERCIAL - MISC OTHER				
6000 E LONG LOOK DR	B14-0118	SKY CONSTRUCTION & ENGINEERING	\$600,000.00	\$100.00
834 S STATE ROUTE 69	B14-0716	GOODMAN ELECTRIC	\$100.00	\$41.00
8249 E STATE ROUTE 69	B14-0730	WOODYS ENTERPRISES LTD	\$10,500.00	\$216.00
6455 N VIEWPOINT DR	B14-0737	VIEWPOINT PLAZA LLC	\$28,000.00	\$448.00
8118 E STATE ROUTE 69	B14-0762	EDELWEISS INC	\$4,615.00	\$127.00
7122 E PRAIRIE HILL	B14-0739	SKY HIGH ENERGY	\$11,925.00	\$231.00
6 MISC OTHER			\$655,140.00	\$1,163.00
TOTAL MISC OTHER				\$1,163.00
COMMERCIAL - MOBILE HOME				
10443 E STATE ROUTE	B14-0714	MLW DEV	\$9,500.00	\$846.00
1 MOBILE HOME			\$9,500.00	\$846.00
TOTAL MOBILE HOME				\$846.00
COMMERCIAL - NEW				
6500 E 6TH ST	B14-0645	JEBCO	\$149,160.00	\$781.00
10901 E STATE ROUTE	B14-0698	TSI TOWER SVCS	\$45,000.00	\$680.00
2 NEW			\$194,160.00	\$1,461.00
DEPOSITS				
5791 E STATE ROUTE 69	B14-0809	YK COMMERCIAL REALTY LLC		\$300.00
5791 E STATE ROUTE 69	B14-0810	YK COMMERCIAL REALTY LLC		\$300.00
3292 N GLASSFORD HILL	B14-0818	PRESCOTT VALLEY SIGNATURE ENT		\$300.00
6500 E 6TH ST	B14-0645	JEBCO		\$464.00
4 DEPOSITS				\$1,364.00
TOTAL NEW				\$2,826.00
COMMERCIAL - ZONING				
4533 N VIEWPOINT DR	Z14-0310	TOWN OF PRESCOTT VALLEY	\$800.00	\$35.00
1 ZONING			\$800.00	\$35.00
TOTAL ZONING				\$35.00

<i>Address</i>	<i>Permit Number</i>	<i>Owner/Contractor</i>	<i>Valuation</i>	<i>Amount</i>
RESIDENTIAL - DEMOLITION				
6649 E BISON LN	B14-0804	WILSON TIMOTHY L & VALORIE A JT	\$4,000.00	\$100.00
1 DEMOLITION			\$4,000.00	\$100.00
TOTAL DEMOLITION				\$100.00
RESIDENTIAL - GARAGES, CARPORTS				
4961 N MINER RD	B14-0722	WORNER CALEB G	\$6,552.00	\$172.00
3550 N MEADOWLARK	B14-0734	ELLIOTT FAMILY TRUST	\$5,460.00	\$132.00
7520 E BUENA VISTA DR	B14-0758	WOOD LEONARD B & MARGARET C JT	\$3,120.00	\$83.00
7366 E HORIZON WY	B14-0757	PAPANEK DAVID & TWILA RS	\$1,760.00	\$83.00
4 GARAGES, CARPORTS			\$16,892.00	\$469.00
DEPOSITS				
3550 N MEADOWLARK	B14-0734	ELLIOTT FAMILY TRUST		\$25.00
1 DEPOSITS				\$25.00
TOTAL GARAGES, CARPORTS				\$494.00
RESIDENTIAL - IMPROVEMENTS				
7314 E COZY CAMP DR	B14-0532	JORGENSEN MARK R FAMILY TRUST	\$8,624.00	\$25.00
7061 E PARK RIDGE DR	B14-0703	SUNBURST PATIOS	\$1,232.00	\$40.00
7085 N SUMMIT VIEW DR	B14-0704	SUNBURST PATIOS	\$1,855.00	\$40.00
7719 E LAS PALMAS DR	B14-0705	SUNBURST PATIOS	\$1,302.00	\$40.00
7800 E THELMA DR	B14-0709	TANZOLA PAUL A & PATRICIA L RS	\$35,000.00	\$473.00
3325 N MEADOWLARK	B14-0695	MOTL JAMES H & CAROL JT	\$2,779.00	\$104.00
6549 E DALTON WY	B14-0702	SUNBURST PATIOS	\$1,452.00	\$40.00
6175 N COLT LN	B14-0727	YBARRA CANDIDO SR REVOCABLE	\$767.00	\$83.00
7234 E PRAIRIE RIDGE RD	B14-0690	ZEMAN REBECCA B LIVING TRUST	\$900.00	\$41.00
1116 N TIN WHIP TR	B14-0761	UNIVEST-LAND INVESTMENTS LLC	\$1,700.00	\$50.00
8671 E CRATER CT	B14-0767	DODSON BILLY S & SUSANA I REV LIV	\$900.00	\$73.00
11298 E IRONWOOD LN	B14-0770	KELLS DON & LINDA	\$100.00	\$25.00
3275 N PLEASANT VIEW	B14-0711	SHEGOGUE JOHN	\$5,000.00	\$159.00
7291 E CONESTOGA	B14-0802	ROBINSON CONNIE	\$2,480.00	\$112.00
14 IMPROVEMENTS			\$64,091.00	\$1,305.00
DEPOSITS				
7882 E SIESTA LN	B14-0783	OUT FOR BIDS		\$100.00
6649 E BISON LN	B14-0807	WILSON TIMOTHY L & VALORIE A JT		\$100.00
2 DEPOSITS				\$200.00
RENEWAL				
3190 N PLEASANT VIEW	B06-0970	JALNAD INC		\$205.00
1 RENEWAL				\$205.00
TOTAL IMPROVEMENTS				\$1,709.00

<i>Address</i>	<i>Permit Number</i>	<i>Owner/Contractor</i>	<i>Valuation</i>	<i>Amount</i>
RESIDENTIAL - MISC OTHER				
7906 E MESTENO RD	B14-0707	SOLARCITY	\$19,944.00	\$342.00
7261 E GOODNIGHT LN	B14-0718	GOODNIGHT STONERIDGE LLC	\$1,000.00	\$58.00
6728 E VOLTAIRE DR	B14-0719	GIBIAN JEANNE M	\$1,000.00	\$58.00
1836 N FIRE BUTTE WY	B14-0720	MORRISON MICHAEL A & TANJA M REV	\$1,000.00	\$58.00
8320 E JACQUE DR	B14-0717	SOLARCITY	\$14,504.00	\$276.00
7342 N BRILLIANT SKY	B14-0728	R & R RENOVATIONS, INC	\$1,700.00	\$58.00
8125 E NANCY RD	B14-0724	SOLARCITY	\$13,900.00	\$261.00
5396 N MESQUITE DR	B14-0725	SOLARCITY	\$6,648.00	\$157.00
7130 E ROUNDUP DR	B14-0726	SOLARCITY	\$10,878.00	\$216.00
4815 N SAUTER DR E	B14-0742	GRANITE BASIN ROOFING	\$5,641.00	\$142.00
8022 N AUTUMN SAGE	B14-0731	ZURCHER MATTHEW S & DESEREE A	\$13,296.00	\$261.00
12992 E MADRID ST	B14-0732	SOLARCITY	\$13,296.00	\$261.00
4211 N PROVIDENCE RD	B14-0733	SOLARCITY	\$16,317.00	\$305.00
4301 N NAVAJO DR	B14-0738	ENERGY SAVINGS	\$6,373.00	\$157.00
4837 N SHERIDAN LN	B14-0740	LARGE ASA &	\$6,680.00	\$157.00
5493 N BREMONT CT	B14-0741	ZIESEL LEON J & SHARON L RS	\$3,604.00	\$112.00
3250 N MAJESTY DR	B14-0749	PRESCOTT VALLEY ELDERLY HOUSING LMTD	\$30,000.00	\$469.00
5484 N LONG RIFLE RD	B14-0753	TILLICH THOMAS RANDALL & BECKY LYNN	\$7,200.00	\$172.00
7764 E BIG STAR TR	B14-0743	SOLARCITY	\$15,713.00	\$290.00
4847 N MORNINGSTAR	B14-0744	SOLARCITY	\$7,857.00	\$172.00
13056 E VEGA ST	B14-0745	SOLARCITY	\$13,296.00	\$261.00
4492 N KEARNY DR	B14-0750	SOLARCITY	\$12,087.00	\$246.00
13062 E DURANGO ST	B14-0751	SOLARCITY	\$18,131.00	\$335.00
13086 E VEGA ST	B14-0752	SOLARCITY	\$16,317.00	\$305.00
4516 N PHILLIP DR	B14-0763	SOLARCITY	\$11,258.00	\$231.00
3432 N VICTOR RD	B14-0764	SOLARCITY	\$16,922.00	\$305.00
3776 N PLEASANT VIEW	B14-0755	REC SOLAR, INC.	\$18,300.00	\$335.00
7639 E PASEO	B14-0768	SIRAKIS ROY	\$200.00	\$41.00
1630 N THIMBLE LN	B14-0765	KYBURZ DAVID F &	\$25,000.00	\$424.00
8660 E BOBCAT TR	B14-0771	SOLARCITY	\$23,570.00	\$409.00
702 N ROBLES ST	B14-0772	SOLARCITY	\$8,461.00	\$186.00
8590 E RINGO DR	B14-0773	SOLARCITY	\$12,087.00	\$246.00
8858 E CHERYL DR	B14-0774	WILSON FAMILY TRUST	\$5,900.00	\$142.00
7862 E PRICKLY PEAR PT	B14-0776	FAST JOHN D & BARBARA A JT	\$525.00	\$58.00
7103 E GRANITE PEAKS	B14-0777	DELTA MECHANICAL	\$1,042.00	\$58.00
4560 N CALLE SANTA	B14-0778	THORPE LIVING TRUST	\$1,062.00	\$58.00
11250 E STATE ROUTE	B14-0779	ORCHARD RV RESORT LLC	\$769.00	\$58.00
4291 N LA JOLLA DR	B14-0780	FERGUSON KATHLEEN JOY & WILLIAM CARL	\$828.00	\$58.00
4492 N ROMERO CIRCLE	B14-0785	DEDD ENTERPRISES LLC	\$100.00	\$25.00
1876 N THIMBLE LN	B14-0781	SOLARCITY	\$13,260.00	\$261.00
8250 E LOOS DR	B14-0798	GARCIA JESUS	\$2,000.00	\$58.00
1808 E MULBERRY	B14-0799	SUPERIOR ROOFING	\$8,000.00	\$172.00

<i>Address</i>	<i>Permit Number</i>	<i>Owner/Contractor</i>	<i>Valuation</i>	<i>Amount</i>
7139 E COZY CAMP DR	B14-0805	UNIVEST-LAND INVESTMENTS LLC	\$100.00	\$41.00
7455 E SHEPHERD HILL	B14-0787	SOLARCITY	\$12,087.00	\$246.00
344 N LA PAZ ST	B14-0788	SPRAGUE SAMUEL J AND DIANNE L RS	\$6,648.00	\$157.00
8626 E STIRRUP WY	B14-0789	SOLARCITY	\$10,274.00	\$216.00
7433 E PASEO DULCE	B14-0790	SOLARCITY	\$9,065.00	\$201.00
5253 N PINTO DR	B14-0791	WERLEIN TERRY J & JANINE C R S	\$15,109.00	\$290.00
1168 N FENCE POST PL	B14-0792	SOLARCITY	\$13,296.00	\$261.00
1008 N WIDE OPEN TR	B14-0794	SOLARCITY	\$10,878.00	\$216.00
7123 N WINDY WALK	B14-0801	SOLARCITY	\$9,310.00	\$201.00
4861 N JUDY CT	B14-0808	DZIERZEGA FAMILY TRUST	\$4,500.00	\$127.00
52 MISC OTHER			\$496,933.00	\$10,206.00

TOTAL MISC OTHER

\$10,206.00

RESIDENTIAL - MOBILE HOME

11250 E STATE ROUTE	B14-0672	UNIT SETS	\$40,448.00	\$305.00
11250 E STATE ROUTE	B14-0735	UNIT SETS	\$47,883.00	\$305.00
11250 E STATE ROUTE	B14-0736	UNIT SETS	\$52,099.00	\$305.00
7825 E BROKEN WAGON	B14-0754	RC HOMES & DEVELOPMENT	\$3,500.00	\$305.00
4 MOBILE HOME			\$143,930.00	\$1,220.00

DEPOSITS

11250 E STATE ROUTE	B14-0735	UNIT SETS		\$60.00
11250 E STATE ROUTE	B14-0736	UNIT SETS		\$60.00
7825 E BROKEN WAGON	B14-0754	RC HOMES & DEVELOPMENT		\$60.00
3 DEPOSITS				\$180.00

TOTAL MOBILE HOME

\$1,400.00

RESIDENTIAL - MULTI FAMILY NEW

0 MULTI FAMILY NEW

TOTAL MULTI FAMILY NEW

\$0.00

RESIDENTIAL - SINGLE FAMILY NEW

7316 E PASEO	B14-0369	DAVIS JIEUN	\$189,879.00	\$2.00
5825 N BURDETT CT	B14-0677	UNIVERSAL HOMES, INC	\$169,912.00	\$956.00
5814 N TALBOT DR	B14-0691	UNIVERSAL HOMES INC*	\$146,424.00	\$910.00
3190 N PLEASANT VIEW	B14-0612	JALNAD INC	\$314,766.00	\$1,089.00
7551 E ROARING CANYON	B14-0621	JJAZ CONSRUCTION LLC	\$213,993.00	\$946.00
8237 N WHISTLING ACRES	B14-0622	JJAZ CONSRUCTION LLC	\$213,993.00	\$946.00
1103 N BUGGY BARN RD	B14-0657	UNIVEST-LAND INVESTMENTS LLC	\$212,920.00	\$1,044.00
8273 N WHISTLING ACRES	B14-0679	JJAZ CONSRUCTION LLC	\$184,399.00	\$886.00
7722 E DRAGON RD	B14-0696	MANDALAY COMMUNITIES	\$280,293.00	\$1,085.00
7758 E DRAGON RD	B14-0699	MANDALAY COMMUNITIES	\$290,468.00	\$1,106.00

<i>Address</i>	<i>Permit Number</i>	<i>Owner/Contractor</i>	<i>Valuation</i>	<i>Amount</i>
7535 E DRAGOON RD	B14-0700	MANDALAY COMMUNITIES, INC.	\$297,729.00	\$1,119.00
4066 N LA JOLLA DR	B14-0542	HERITAGE RANCH ONE LLC	\$251,159.00	\$1,662.00
5837 N BURDETT CT	B14-0675	UNIVERSAL HOMES INC*	\$161,399.00	\$940.00
4013 N WAKEFIELD DR	B14-0692	UNIVERSAL HOMES INC*	\$197,444.00	\$1,012.00
6378 E NEWGATE ST	B14-0693	UNIVERSAL HOMES INC*	\$197,444.00	\$1,012.00
5802 N TALBOT DR	B14-0694	UNIVERSAL HOMES INC*	\$169,912.00	\$956.00
7171 E PARK RIDGE DR	B14-0671	SOWARDS LIVING TRUST	\$304,583.00	\$1,134.00
4622 N AINSLEY WY	B14-0687	UNIVERSAL HOMES INC*	\$170,488.00	\$958.00
4616 N AINSLEY WY	B14-0688	UNIVERSAL HOMES INC*	\$170,488.00	\$958.00
7983 E RUSTY SPUR TR	B14-0712	RONALD JARBOE FAMILY TRUST	\$516,800.00	\$2,579.00
1252 N WIDE OPEN TR	B14-0759	UNIVEST-LAND INVESTMENTS LLC	\$294,664.00	\$1,291.00
4355 N SAUTER DR E	B14-0569	PRESCOTT AREA HABITAT FOR	\$119,476.00	\$1,221.00
4196 N ABERDEEN AV	B14-0786	UNIVERSAL HOMES INC*	\$246,817.00	\$1,184.00
23 SINGLE FAMILY NEW			\$5,315,450.00	\$24,997.00
TOTAL SINGLE FAMILY NEW				\$24,997.00

RESIDENTIAL - ZONING

7525 N SUMMIT VIEW DR	Z14-0316	GRAYBILL THOMAS EDWARD & RANDY BETH	\$600.00	\$25.00
5825 N BURDETT CT	Z14-0287	UNIVERSAL HOMES, INC	\$1,950.00	\$15.00
5814 N TALBOT DR	Z14-0301	UNIVERSAL HOMES INC*	\$450.00	\$15.00
5700 N HONDO DR	Z14-0309	RITTER GARTH LEE &	\$2,000.00	\$35.00
7551 E ROARING CANYON	Z14-0263	OLD WORLD MASONRY LLC	\$3,500.00	\$15.00
8237 N WHISTLING ACRES	Z14-0264	OLD WORLD MASONRY LLC	\$2,500.00	\$15.00
1103 N BUGGY BARN RD	Z14-0281	UNIVEST-LAND INVESTMENTS LLC	\$1,525.00	\$15.00
8273 N WHISTLING ACRES	Z14-0289	OLD WORLD MASONRY LLC	\$2,000.00	\$15.00
7722 E DRAGOON RD	Z14-0305	MANDALAY COMMUNITIES	\$7,650.00	\$25.00
7758 E DRAGOON RD	Z14-0306	MANDALAY COMMUNITIES	\$3,330.00	\$25.00
7535 E DRAGOON RD	Z14-0307	MANDALAY COMMUNITIES, INC.	\$900.00	\$15.00
5837 N BURDETT CT	Z14-0286	UNIVERSAL HOMES INC*	\$4,650.00	\$25.00
6378 E NEWGATE ST	Z14-0300	UNIVERSAL HOMES INC*	\$3,150.00	\$25.00
4013 N WAKEFIELD DR	Z14-0302	UNIVERSAL HOMES INC*	\$2,010.00	\$15.00
5802 N TALBOT DR	Z14-0304	UNIVERSAL HOMES INC*	\$1,350.00	\$15.00
8655 E TRACY DR	Z14-0311	SOTELO MARIA F	\$1,400.00	\$25.00
2885 N HIGHLAND DR	Z14-0312	KENYON EVERETT V AND LILLIAN E AND	\$1,000.00	\$15.00
3250 N MAJESTY DR	Z14-0314	PRESCOTT VALLEY ELDERLY HOUSING LMTD	\$20,000.00	\$77.00
7171 E PARK RIDGE DR	Z14-0285	SOWARDS LIVING TRUST	\$6,525.00	\$25.00
4421 N VERDE VISTA DR	Z14-0315	CHALLIS JAMES W & LOLA L RS	\$989.00	\$25.00
3721 N JOAN CT	Z14-0317	DIAZ HERNANDEZ EFRAIN	\$500.00	\$25.00
4622 N AINSLEY WY	Z14-0298	UNIVERSAL HOMES INC*	\$150.00	\$15.00
4616 N AINSLEY WY	Z14-0299	UNIVERSAL HOMES INC*	\$1,410.00	\$15.00
7483 E GRANDVIEW DR	Z14-0318	CESARINI PAUL	\$6,500.00	\$60.00
3141 N CONSTANCE DR	Z14-0320	HAMMON TERRY L UI &	\$250.00	\$25.00
9835 E SAGEBRUSH DR	Z14-0319	PRESCOTT FENCE	\$2,226.00	\$25.00

<i>Address</i>	<i>Permit Number</i>	<i>Owner/Contractor</i>	<i>Valuation</i>	<i>Amount</i>
3257 N CONSTANCE DR	Z14-0321	ELLIOTT DIANA	\$500.00	\$25.00
7251 E WREN DR	Z14-0323	LUDWIG DUANE A & NANCY K RS	\$500.00	\$25.00
3556 N ETHERIDGE DR	Z14-0324	SOTELO JUAN &	\$1,000.00	\$15.00
7857 E LOOS DR	Z14-0325	PAPE JAMES L & PEGGY M JT	\$8,900.00	\$35.00
4196 N ABERDEEN AV	Z14-0322	UNIVERSAL HOMES INC*	\$5,790.00	\$35.00
31 ZONING			\$95,205.00	\$762.00
TOTAL ZONING				\$762.00

REVIEW - MASTER PLAN REVIEW

0 MASTER PLAN REVIEW

DEPOSITS

3264 N GLASSFORD HILL	MS14-0006		\$100.00
	MS14-0016		\$1,200.00
	MS14-0017		\$100.00
	MS14-0018		\$500.00
	MS14-0019		\$500.00
	MS14-0020		\$400.00

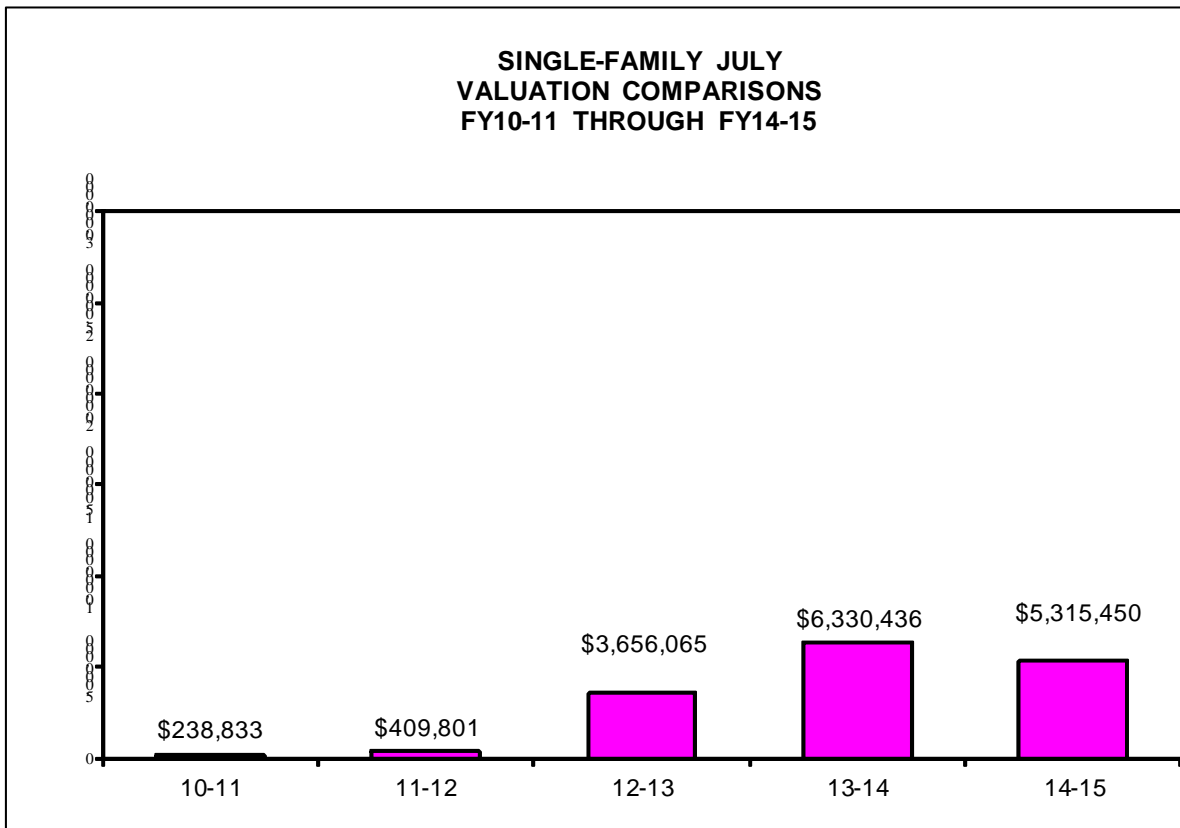
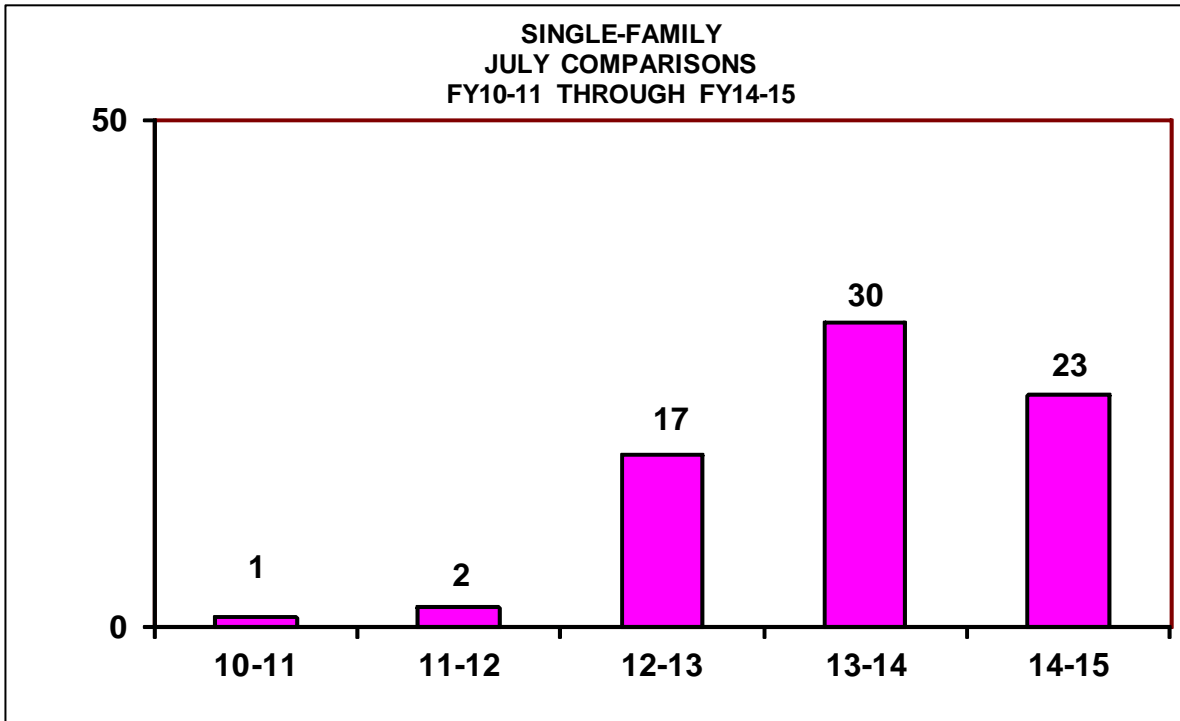
6 DEPOSITS **\$2,800.00**

TOTAL MASTER PLAN REVIEW **\$2,800.00**

TOTAL PERMITS -	158	\$8,172,425.00	\$54,897.00
------------------------	------------	-----------------------	--------------------

<i>Overall Total :</i>	\$59,922.00
------------------------	--------------------

BUILDING DIVISION



BUILDING DIVISION

