



Monthly Staff Report



Community Development Department

- ▶ *Planning & Development*
- ▶ *Neighborhood Services/
Code Enforcement*
- ▶ *Building/Safety*
- ▶ *Administrative Hearing
Office*

**JULY
2013**

Inside this issue:

Planning & Zoning Commission	2
Building Board of Ap- peals	2
Board of Adjustment	3
Code Enforcement	4
Administrative Hearing Office	4
Building Division	5-14

Our mission statement:

In a courteous and efficient manner, provide services to the community to assist with the planned, quality development of the Town of Prescott Valley.



PLANNING & ZONING COMMISSION

There were no materials for review by the Planning & Zoning Commission in July 2013; therefore, the Commission did not convene.

BUILDING BOARD OF APPEALS

There were no materials for review by the Building Board of Appeals in July 2013; therefore, the Board did not convene.

BOARD OF ADJUSTMENT

The following listing of agenda items represents materials reviewed by the Board of Adjustment during regular sessions on July 22, 2013 at 5:30 p.m.

Members present: Chairperson Shimmin, Member Rutherford, Vice-Chairperson Kyle, Member Johnson and Member Gamble. Staff present: Fernando Gonzalez, Code Enforcement Supervisor and Kristi Jones, Administrative Specialist.

Action Items:

1. **APL13-001.** Upon the application of Robert & Patricia Schmidt, an appeal of the Zoning Administrator's interpretation of the definition of "Nuisance" under Town Code Section 9-04-010.C, to include toilets openly stored upon real property. The subject property is located at 4620 N. Ocotillo Drive, Prescott Valley Unit 20, Lot 1583 and APN# 402-22-874.

Action APL13-001:

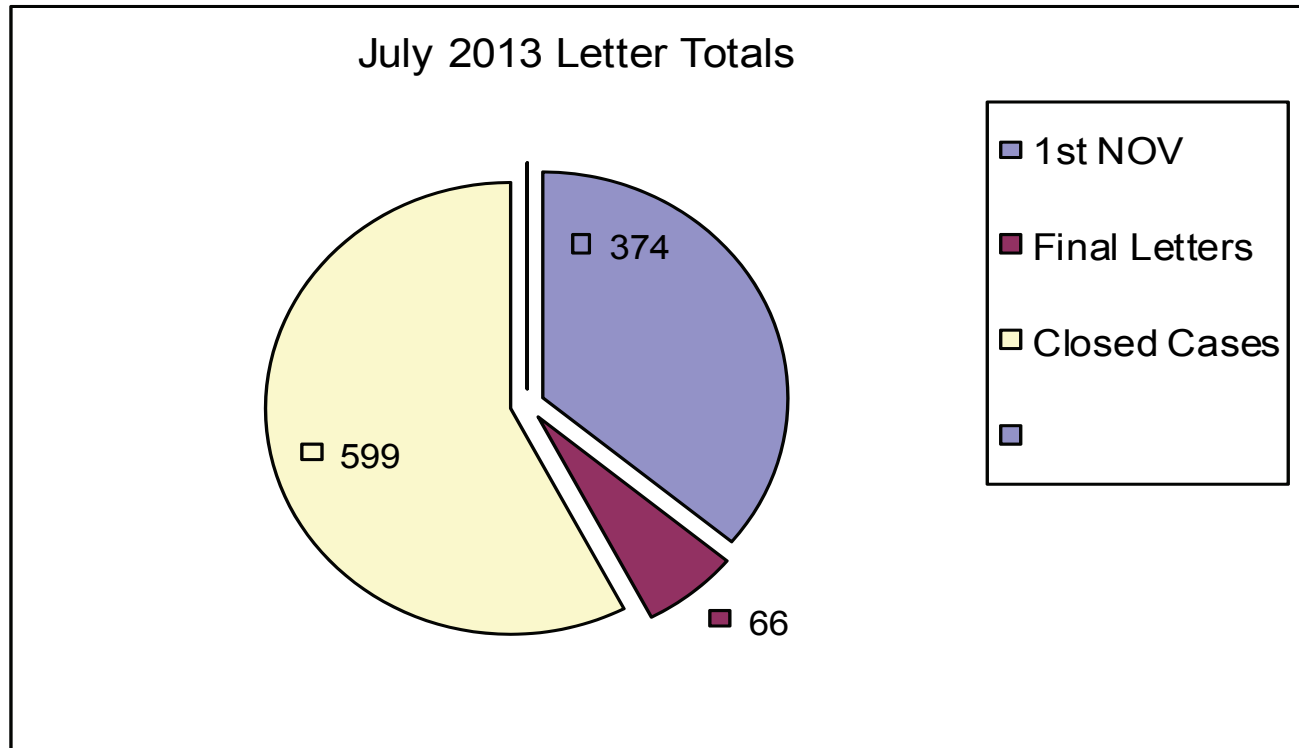
Chairperson Shimmin moved to deny APL13-001 and uphold the decision of the Zoning Administrator. Member Gamble seconded the motion. Motion passed unanimously by the Board.

2. **V13-001.** Upon the application of S. Nicholas Malouff, Agent for Prevent Child Abuse Arizona, a request for a Variance to waive the requirements described within Section 13-26-050.D.4.b, of the Town of Prescott Valley Zoning Ordinance, which requires that all roof mounted mechanical equipment be concealed on all sides by screening devices, equal to or greater in height than the mechanical equipment. The subject property is located at 3298 N. Bob Drive, Prescott Valley Unit 13, APN# 103-30-167.

Action V13-001:

Chairperson Shimmin moved to deny V13-001 due to the finding of facts. Vice-Chairperson Kyle seconded the motion. Motion passed 4:1 by roll call vote with Member Johnson voting "no."

CODE ENFORCEMENT



Total Violation Notices: 1039

ADMINISTRATIVE HEARING OFFICER

CASE FILINGS AND DISPOSITIONS

MONTH	# FILED	# HEARD	# CLOSED	# PENDING (filed but not heard yet or continued)
January 2013	30	35	21	11
February 2013	34	17	5	28
March 2013	22	30	20	20
April 2013	39	32	22	26
May 2013	29	34	17	22
June 2013	19	28	15	14
July 2013	18	14	20	16

These figures include cases that were dismissed prior to being served a citation, as well as cases that were dismissed after being served a citation, without going to hearing.

COMMUNITY DEVELOPMENT TOWN OF PRESCOTT VALLEY

07/01/2013 To 07/31/2013

Address	Permit Number	Owner/Contractor	Valuation	Amount
COMMERCIAL - APARTMENT				
0 APARTMENT				
TOTAL APARTMENT				\$0.00
COMMERCIAL - DEMOLITION				
0 DEMOLITION				
TOTAL DEMOLITION				\$0.00
COMMERCIAL - GARAGES, CARPORTS				
0 GARAGES, CARPORTS				
TOTAL GARAGES, CARPORTS				\$0.00
COMMERCIAL - IMPROVEMENTS				
7497 E ADDIS AV	B13-0500	MERRELL PROPERTIES LLC	\$1,000.00	\$60.00
3161 N WINDSONG DR	B13-0513	NEWMAN PROPERTIES INC	\$700.00	\$52.00
7235 E 2ND ST	B13-0457	IRISH TOUCH SIGNS	\$0.00	\$50.00
6594 E 2ND ST	B13-0515	SPIRE INVESTMENTS LLC	\$600.00	\$65.00
3001 N MAIN ST	B13-0523	PRESCOTT VALLEY SIGNATURE ENT	\$3,000.00	\$109.00
3343 N WINDSONG DR	B13-0466	WEST YAVAPAI GUIDANCE CLINIC	\$10,000.00	\$243.00
2955 N LAKE VALLEY RD	B13-0505	KOOIMAN CONSTRUCTION	\$150,000.00	\$1,261.00
8307 E STATE ROUTE 69	B13-0546	PRESCOTT NEWSPAPERS INC	\$4,500.00	\$119.00
3100 N ROBERT RD	B13-0547		\$400.00	\$45.00
5690 E STATE ROUTE 69	B13-0504	YK COMMERCIAL REALTY LLC	\$12,000.00	\$123.00
10 IMPROVEMENTS			\$182,200.00	\$2,126.00
DEPOSITS				
6250 E STATE ROUTE 69	B13-0522	OUT FOR BIDS		\$100.00
1 DEPOSITS				\$100.00
TOTAL IMPROVEMENTS				\$2,226.00
COMMERCIAL - MISC OTHER				
13175 E STATE ROUTE	B13-0374	DAYLIGHT ENTERPRISES (GRACELAND	\$2,744.00	\$50.00
	B13-0526	WARE ALFIE B & CHONG A JT	\$1,000.00	\$41.00
2420 N 5TH ST	B13-0578	LYNX CAPITAL 2 LLC	\$400.00	\$25.00
	B13-0535	CLEAR BLUE SERVICES	\$25,000.00	\$416.00

<i>Address</i>	<i>Permit Number</i>	<i>Owner/Contractor</i>	<i>Valuation</i>	<i>Amount</i>
10801 E HIGH POINT DR	B13-0536	TOWN OF PRESCOTT VALLEY	\$25,000.00	\$416.00
10401 E STATE ROUTE	B13-0545	R.E.D. PLUMBING	\$2,500.00	\$143.00
6 MISC OTHER			\$56,644.00	\$1,091.00
TOTAL MISC OTHER				\$1,091.00
COMMERCIAL - MOBILE HOME				
0 MOBILE HOME				
TOTAL MOBILE HOME				\$0.00
COMMERCIAL - NEW				
0 NEW				
TOTAL NEW				\$0.00
COMMERCIAL - ZONING				
3300 N LAKE VALLEY RD	Z13-0252	BOARD OF TRUSTEES	\$1,200.00	\$25.00
1 ZONING			\$1,200.00	\$25.00
TOTAL ZONING				\$25.00

RESIDENTIAL - DEMOLITION

0 DEMOLITION

TOTAL DEMOLITION **\$0.00**

RESIDENTIAL - GARAGES, CARPORTS
--

7639 E PASEO	B13-0540	SIRAKIS ROY	\$9,072.00	\$158.00
3494 N VALORIE DR	B13-0566	WOHLWEND ERIC A & JAMI S JT	\$5,292.00	\$149.00
4812 N SOCORRO DR	B13-0551	HARPER'S CUSTOM DESIGNS	\$6,720.00	\$164.00
8371 E HOPI CR	B13-0585	BRAND DAVID P & BRENDA RS	\$10,752.00	\$223.00
3224 N MEADOWLARK	B13-0564	TUFF SHED, INC	\$13,440.00	\$292.00
5 GARAGES, CARPORTS			\$45,276.00	\$985.00

DEPOSITS

7639 E PASEO	B13-0540	SIRAKIS ROY		\$50.00
1 DEPOSITS				\$50.00

TOTAL GARAGES, CARPORTS **\$1,035.00**

RESIDENTIAL - IMPROVEMENTS

3750 N LYNX LAKE DR	B13-0501	KELLEY DEBRA O &	\$43,264.00	\$584.00
9836 E REAVIS CR	B13-0524	JAGR CUSTOM HOMES LLC	\$2,128.00	\$104.00
11250 E STATE ROUTE	B13-0521	ORCHARD RANCH LLC	\$16,576.00	\$230.00
6772 E HETLEY PL	B13-0495	SUNBURST PATIOS	\$770.00	\$40.00
8472 E LAKESHORE DR	B13-0531	SUNBURST PATIOS	\$2,432.00	\$104.00
1773 E FLEET ST	B13-0533	STANLEY STEEL	\$1,008.00	\$56.00
5529 N BRONCO LN	B13-0541	STOXEN THOMAS M & ANNE M RS	\$10,500.00	\$172.00
8318 N ELAND DR	B13-0544	STANLEY STEEL	\$5,852.00	\$149.00
4051 N VAL VERDE WY	B13-0549	TORRES CARLOS ENRIQUETA TRUST	\$735.00	\$40.00
6221 N ROCKLAND DR	B13-0550	LIENDECKER ANDREW P & MICHELE L	\$1,000.00	\$41.00
5481 N CONCHO DR	B13-0573	CASAGRANDA RUSTY D	\$2,000.00	\$81.00
7623 E SEDALIA TR	B13-0581	TUCKER STAN & CINDY	\$2,156.00	\$69.00
4115 N GELDING DR	B13-0593	HORNER JOHN W	\$150.00	\$25.00
7163 E GRASS LAND DR	B13-0587	SUNBURST PATIOS	\$2,212.00	\$69.00
7217 E GOODNIGHT LN	B13-0588	SUNBURST PATIOS	\$1,764.00	\$40.00
13107 E LIMA ST	B13-0589	SUN CITY AWNING & PATIOS	\$987.00	\$56.00
5490 N WESTERN BL	B13-0586	SOUTH STAR CONSTRUCTION, LLC	\$32,400.00	\$466.00
8380 E SOMMER DR	B13-0606	CLARK DEBBI LEE	\$4,200.00	\$119.00
7560 E LONG LOOK DR	B13-0607	PVO CONST	\$28,500.00	\$474.00
4744 N SOCORRO DR	B13-0608	PVO CONST	\$39,900.00	\$592.00
3124 N NAVAJO DR	B13-0609	STIDHAM CONSTRUCTION	\$5,000.00	\$119.00
3561 N LYNN DR	B13-0603	ARRASMITH THOMAS &	\$24,192.00	\$359.00
22 IMPROVEMENTS			\$227,726.00	\$3,989.00

<i>Address</i>	<i>Permit Number</i>	<i>Owner/Contractor</i>	<i>Valuation</i>	<i>Amount</i>
DEPOSITS				
5529 N BRONCO LN	B13-0541	STOXEN THOMAS M & ANNE M RS		\$100.00
5490 N WESTERN BL	B13-0586	SOUTH STAR CONSTRUCTION, LLC		\$100.00
3561 N LYNN DR	B13-0603	ARRASMITH THOMAS &		\$100.00
3 DEPOSITS				\$300.00

TOTAL IMPROVEMENTS

\$4,289.00

RESIDENTIAL - MISC OTHER

1876 N THIMBLE LN	B13-0508	SOLARCITY	\$18,375.00	\$327.00
7185 E PRAIRIE HILL	B13-0509	SOLARCITY	\$17,150.00	\$312.00
7593 E DUSTY BOOT RD	B13-0510	SOLARCITY	\$20,825.00	\$356.00
5035 N ROBERT RD	B13-0532	MOLEDO JOE AND MISSY	\$1,000.00	\$41.00
4414 N NOEL DR	B13-0534	SLEEPER JAMES A	\$8,169.00	\$178.00
7020 E LONG LOOK DR	B13-0485	SOLARCITY	\$68,600.00	\$856.00
4160 N SHERIDAN LN	B13-0548	VAN DYKE LEIGH ANN & JEFFREY D RS	\$26,950.00	\$437.00
5507 N LONG RIFLE RD	B13-0557	SOLARCITY	\$34,300.00	\$523.00
6366 E KELMORE RD	B13-0558	SOLARCITY	\$18,375.00	\$327.00
6987 E LYNX WAGON	B13-0552	SKY HIGH ENERGY	\$16,000.00	\$282.00
4880 N DAWN CR	B13-0574	SPENCER MIKE	\$5,500.00	\$134.00
4802 N STALLION DR	B13-0575	PITZER AIR COND. & BENJAMIN FRANKLIN	\$6,600.00	\$148.00
6151 N UNION DR	B13-0530	SOLARWORKS	\$20,000.00	\$342.00
7418 N PARKCREST LN	B13-0483	LOGAN RICHARD & MARGARET	\$22,661.00	\$386.00
7033 N WINDY WALK	B13-0572	PRONGHORN DEVELOPMENT LLC	\$17,252.00	\$312.00
7580 E LAS FLORES AV	B13-0590	THUMB BUTTE FIREPLACE	\$3,600.00	\$104.00
4625 N LODGEPOLE CT	B13-0596	YAVAPAI PLUMBING & HEATING	\$1,800.00	\$41.00
4786 N HARLEQUIN DR	B13-0595	PONDEROSA ELECTRIC	\$1,688.00	\$41.00
7742 E VISTA CR	B13-0597	KANE NINA L	\$1,825.00	\$41.00
3641 N VALORIE DR	B13-0599	BRADSHAW MOUNTAIN ROOFING	\$5,300.00	\$134.00
4532 N DUKE DR	B13-0600	DIVAN FRED	\$1,250.00	\$41.00
7960 E LOOS DR	B13-0489	SOLARCITY	\$61,250.00	\$793.00
5340 N DESERT LN	B13-0598	SOLARCITY	\$24,500.00	\$416.00
23 MISC OTHER			\$402,970.00	\$6,573.00

TOTAL MISC OTHER

\$6,573.00

RESIDENTIAL - MOBILE HOME

11250 E STATE ROUTE	B13-0520	UNIT SETS	\$61,350.00	\$305.00
1 MOBILE HOME			\$61,350.00	\$305.00

DEPOSITS

4365 N KATIE CIRCLE W	B13-0579	GRANILLOS MOBILE HOME SERVICE		\$60.00
11250 E STATE ROUTE	B13-0520	UNIT SETS		\$60.00

2 DEPOSITS

\$120.00

TOTAL MOBILE HOME

\$425.00

<i>Address</i>	<i>Permit Number</i>	<i>Owner/Contractor</i>	<i>Valuation</i>	<i>Amount</i>
RESIDENTIAL - MULTI FAMILY NEW				
7750 E SPOUSE DR	B13-0528	PRIMARY BUILDERS LLC	\$287,640.00	\$1,134.00
1 MULTI FAMILY NEW			\$287,640.00	\$1,134.00
DEPOSITS				
7750 E SPOUSE DR	B13-0528	PRIMARY BUILDERS LLC		\$100.00
1 DEPOSITS				\$100.00
TOTAL MULTI FAMILY NEW				\$1,234.00
RESIDENTIAL - SINGLE FAMILY NEW				
1149 N STACK ROCK RD	B13-0518	UNIVEST-LAND INVESTMENTS LLC	\$276,712.00	\$1,180.00
13001 E RAMOS ST	B13-0519	EH QUAILWOOD LLC	\$213,158.00	\$945.00
1012 N WIDE OPEN TR	B13-0537	UNIVEST-LAND INVESTMENTS LLC	\$258,254.00	\$211.00
4717 N KIRKWOOD AV	B13-0538	UNIVERSAL HOMES INC*	\$214,280.00	\$1,047.00
4000 N FAIRFAX RD	B13-0539	UNIVERSAL HOMES INC*	\$197,444.00	\$1,012.00
13002 E RAMOS ST	B13-0542	EH QUAILWOOD LLC	\$257,469.00	\$1,036.00
953 N SOLIZ ST	B13-0543	EH QUAILWOOD LLC	\$194,104.00	\$906.00
8527 N PEPPERBOX RD	B13-0511	PRONGHORN DEVELOPMENT LLC	\$310,132.00	\$1,151.00
8270 N SAGE VISTA	B13-0553	YAVAPAI TITLE AGENCY INC TRUST 371	\$232,130.00	\$985.00
8254 N SAGE VISTA	B13-0554	YAVAPAI TITLE AGENCY INC TRUST 371	\$288,986.00	\$1,099.00
1019 N WIDE OPEN TR	B13-0555	ESTANCIA COMMUNITIES	\$288,884.00	\$1,201.00
6832 E HETLEY PL	B13-0559	UNIVERSAL HOMES INC*	\$164,837.00	\$947.00
6824 E HETLEY PL	B13-0560	UNIVERSAL HOMES INC*	\$164,837.00	\$947.00
3986 N FAIRFAX RD	B13-0561	UNIVERSAL HOMES INC*	\$214,280.00	\$1,047.00
8121 N WHISTLING ACRES	B13-0562	M H I RESIDENTIAL, INC	\$198,459.00	\$914.00
7627 E BOX CANYON CT	B13-0563	M H I	\$179,934.00	\$876.00
7462 E GREEN VISTA	B13-0567	YAVAPAI TITLE AGENCY INC TRUST 371	\$192,875.00	\$1,002.00
7450 E GREEN VISTA	B13-0568	YAVAPAI TITLE AGENCY INC TRUST 371	\$192,875.00	\$1,002.00
7414 E GREEN VISTA	B13-0569	YAVAPAI TITLE AGENCY INC TRUST 371	\$192,875.00	\$1,002.00
7402 E GREEN VISTA	B13-0570	YAVAPAI TITLE AGENCY INC TRUST 371	\$192,875.00	\$1,002.00
6343 E BOOTHWYN ST	B13-0576	UNIVERSAL HOMES INC*	\$174,072.00	\$965.00
5848 N TALBOT DR	B13-0577	UNIVERSAL HOMES INC*	\$161,399.00	\$940.00
13098 E RAMOS ST	B13-0565	EH QUAILWOOD LLC	\$219,140.00	\$949.00
7535 E BRANCHWOOD	B13-0571	M H I RESIDENTIAL, INC	\$195,659.00	\$908.00
1135 N LUCKY DRAW DR	B13-0580	UNIVEST-LAND INVESTMENTS LLC	\$211,315.00	\$1,041.00
4019 N FAIRFAX RD	B13-0582	UNIVERSAL HOMES INC*	\$197,444.00	\$1,012.00
3835 N WAKEFIELD DR	B13-0583	UNIVERSAL HOMES INC*	\$174,072.00	\$965.00
13033 E VEGA ST	B13-0400	EH QUAILWOOD LLC	\$187,392.00	\$896.00
3001 N CONSTANCE DR	B13-0525	PRESCOTT AREA HABITAT FOR	\$171,716.00	\$1,390.00
1031 N WIDE OPEN TR	B13-0594	UNIVEST-LAND INVESTMENTS LLC	\$212,827.00	\$1,043.00
30 SINGLE FAMILY NEW			\$6,330,436.00	\$29,621.00
DEPOSITS				
13061 E SANDOVAL ST	B13-0601	EH QUAILWOOD LLC		\$100.00

<i>Address</i>	<i>Permit Number</i>	<i>Owner/Contractor</i>	<i>Valuation</i>	<i>Amount</i>
963 N SOLIZ ST	B13-0602	EH QUAILWOOD LLC		\$100.00
13174 E BELGIAN WY	B13-0605	MINGUS LOTS LLC		\$100.00
4841 N AGUA FRIA DR	B13-0610	FULTS RICKS		\$100.00
13001 E RAMOS ST	B13-0519	EH QUAILWOOD LLC		\$100.00
1012 N WIDE OPEN TR	B13-0537	UNIVEST-LAND INVESTMENTS LLC		\$928.00
13002 E RAMOS ST	B13-0542	EH QUAILWOOD LLC		\$100.00
953 N SOLIZ ST	B13-0543	EH QUAILWOOD LLC		\$100.00
8270 N SAGE VISTA	B13-0553	YAVAPAI TITLE AGENCY INC TRUST 371		\$100.00
8254 N SAGE VISTA	B13-0554	YAVAPAI TITLE AGENCY INC TRUST 371		\$100.00
8121 N WHISTLING ACRES	B13-0562	M H I RESIDENTIAL, INC		\$100.00
7627 E BOX CANYON CT	B13-0563	M H I		\$100.00
13098 E RAMOS ST	B13-0565	EH QUAILWOOD LLC		\$100.00
7535 E BRANCHWOOD	B13-0571	M H I RESIDENTIAL, INC		\$100.00
3001 N CONSTANCE DR	B13-0525	PRESCOTT AREA HABITAT FOR		\$100.00
15 DEPOSITS				\$2,328.00
TOTAL SINGLE FAMILY NEW				\$31,949.00

RESIDENTIAL - ZONING

13043 E VEGA ST	Z13-0268	KAMMEYER RONNIE/SUSAN	\$950.00	\$15.00
1149 N STACK ROCK RD	Z13-0269	UNIVEST-LAND INVESTMENTS LLC	\$502.00	\$15.00
13001 E RAMOS ST	Z13-0270	EH QUAILWOOD LLC	\$2,800.00	\$25.00
7684 E BUENA VISTA DR	Z13-0271	PODRAZA DAN & DEBBIE RS	\$1,000.00	\$25.00
13023 E LIMA ST	Z13-0272	TUCKER KEITH H & DIANA R JT	\$6,000.00	\$15.00
7441 E CONESTOGA	Z13-0273	NORDSTROM TIMOTHY & NORMA	\$10,000.00	\$25.00
3160 N GREG DR	Z13-0274	FRYE KEESHA	\$575.00	\$15.00
4416 N MINER RD	Z13-0275	MARTINEZ JORGE H & MARIA I RS	\$1,000.00	\$15.00
1012 N WIDE OPEN TR	Z13-0276	UNIVEST-LAND INVESTMENTS LLC	\$1,932.00	\$25.00
4717 N KIRKWOOD AV	Z13-0277	UNIVERSAL HOMES INC*	\$1,500.00	\$25.00
4000 N FAIRFAX RD	Z13-0278	UNIVERSAL HOMES INC*	\$1,500.00	\$25.00
13002 E RAMOS ST	Z13-0279	EH QUAILWOOD LLC	\$2,800.00	\$25.00
953 N SOLIZ ST	Z13-0280	EH QUAILWOOD LLC	\$2,800.00	\$25.00
8527 N PEPPERBOX RD	Z13-0266	PRONGHORN DEVELOPMENT LLC	\$5,000.00	\$25.00
1019 N WIDE OPEN TR	Z13-0281	ESTANCIA COMMUNITIES	\$725.00	\$15.00
6832 E HETLEY PL	Z13-0284	UNIVERSAL HOMES INC*	\$1,500.00	\$15.00
6824 E HETLEY PL	Z13-0285	UNIVERSAL HOMES INC*	\$1,500.00	\$15.00
3986 N FAIRFAX RD	Z13-0286	UNIVERSAL HOMES INC*	\$1,500.00	\$25.00
7627 E BOX CANYON CT	Z13-0287	M H I RESIDENTIAL, INC	\$5,000.00	\$15.00
8121 N WHISTLING ACRES	Z13-0288	M H I RESIDENTIAL, INC	\$5,000.00	\$25.00
3141 N MEADOWLARK	Z13-0290	ISBELLE CARL F TRUST	\$250.00	\$15.00
7402 E GREEN VISTA	Z13-0292	YAVAPAI TITLE AGENCY INC TRUST 371	\$5,040.00	\$25.00
7414 E GREEN VISTA	Z13-0293	YAVAPAI TITLE AGENCY INC TRUST 371	\$2,640.00	\$25.00
7450 E GREEN VISTA	Z13-0294	YAVAPAI TITLE AGENCY INC TRUST 371	\$5,096.00	\$25.00
7462 E GREEN VISTA	Z13-0295	YAVAPAI TITLE AGENCY INC TRUST 371	\$2,912.00	\$25.00

<i>Address</i>	<i>Permit Number</i>	<i>Owner/Contractor</i>	<i>Valuation</i>	<i>Amount</i>
5848 N TALBOT DR	Z13-0296	UNIVERSAL HOMES INC*	\$1,500.00	\$25.00
	Z13-0297	UNIVERSAL HOMES INC*	\$1,500.00	\$25.00
13098 E RAMOS ST	Z13-0289	EH QUAILWOOD LLC	\$2,800.00	\$25.00
5284 N HONDO CR	Z13-0298	ALVAREZ JOSE R & LAURA J JT	\$1,000.00	\$15.00
7535 E BRANCHWOOD	Z13-0291	MANDALAY COMM	\$5,000.00	\$25.00
1135 N LUCKY DRAW DR	Z13-0299	UNIVEST-LAND INVESTMENTS LLC	\$2,975.00	\$25.00
3835 N WAKEFIELD DR	Z13-0301	UNIVERSAL HOMES INC*	\$1,500.00	\$25.00
4019 N FAIRFAX RD	Z13-0302	UNIVERSAL HOMES INC*	\$1,500.00	\$25.00
3501 N MEADOWLARK	Z13-0303	TRI-CITY FENCE	\$5,000.00	\$25.00
13033 E VEGA ST	Z13-0219	EH QUAILWOOD LLC	\$2,800.00	\$25.00
1031 N WIDE OPEN TR	Z13-0304	UNIVEST-LAND INVESTMENTS LLC	\$425.00	\$15.00
3249 N PLEASANT VIEW	Z12-0219	PRESCOTT FENCE CO.	\$1,700.00	\$25.00
9301 E CHOLLA LN	Z13-0170	PRESCOTT FENCE CO.	\$2,242.00	\$15.00
8079 E YAVAPAI RD	Z13-0283	JACK DONALD W & RUTH E RS	\$2,000.00	\$25.00
3269 N MAJESTY DR	Z13-0300	PRESCOTT FENCE	\$1,938.00	\$25.00
8344 E MANLEY DR	Z13-0305	PRESCOTT FENCE	\$3,458.00	\$25.00
41 ZONING			\$106,860.00	\$895.00
TOTAL ZONING				\$895.00

REVIEW - MASTER PLAN REVIEW

0 MASTER PLAN REVIEW

DEPOSITS

MS13-0012	\$300.00
MS13-0013	\$50.00
MS13-0014	\$300.00

3 DEPOSITS

\$650.00

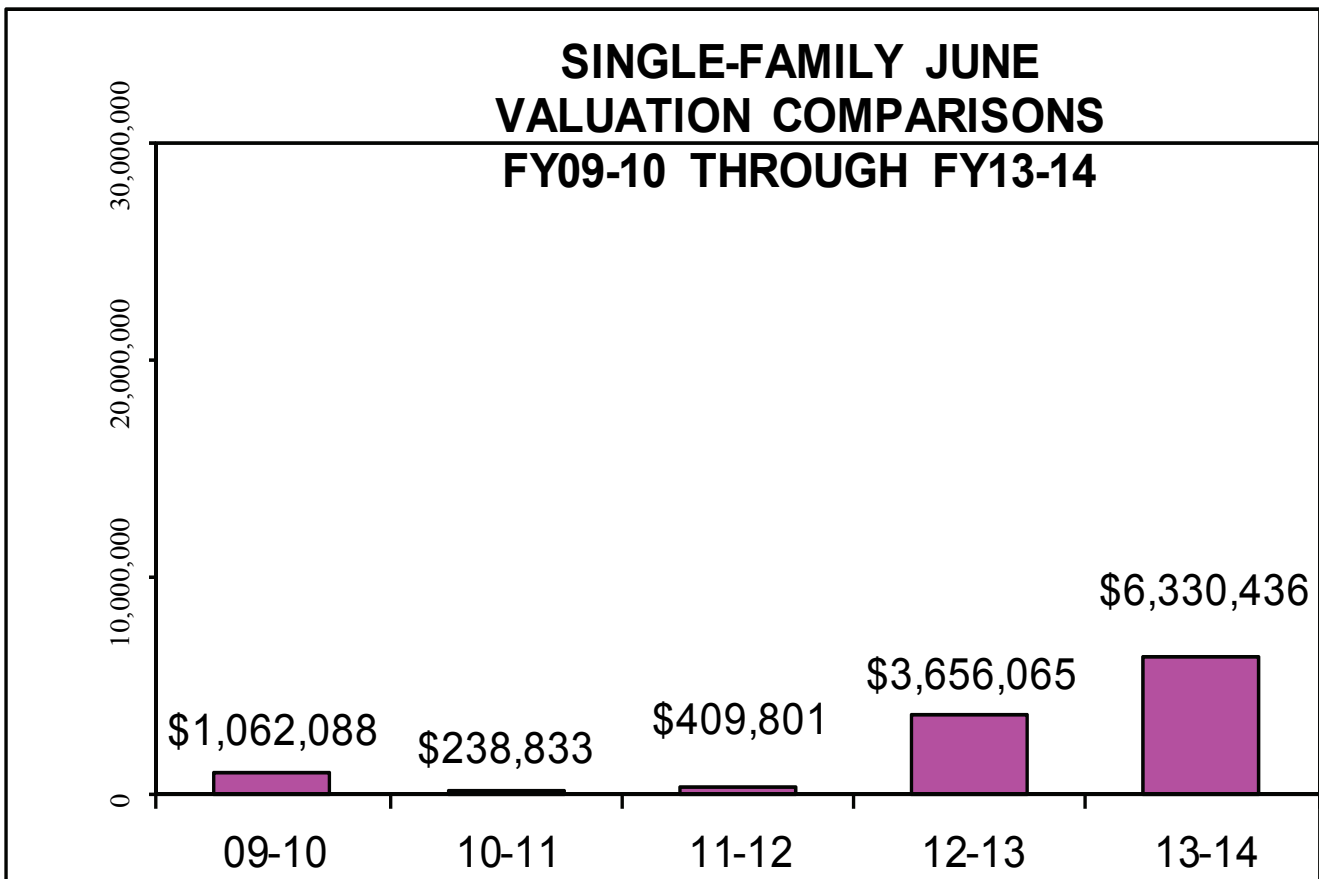
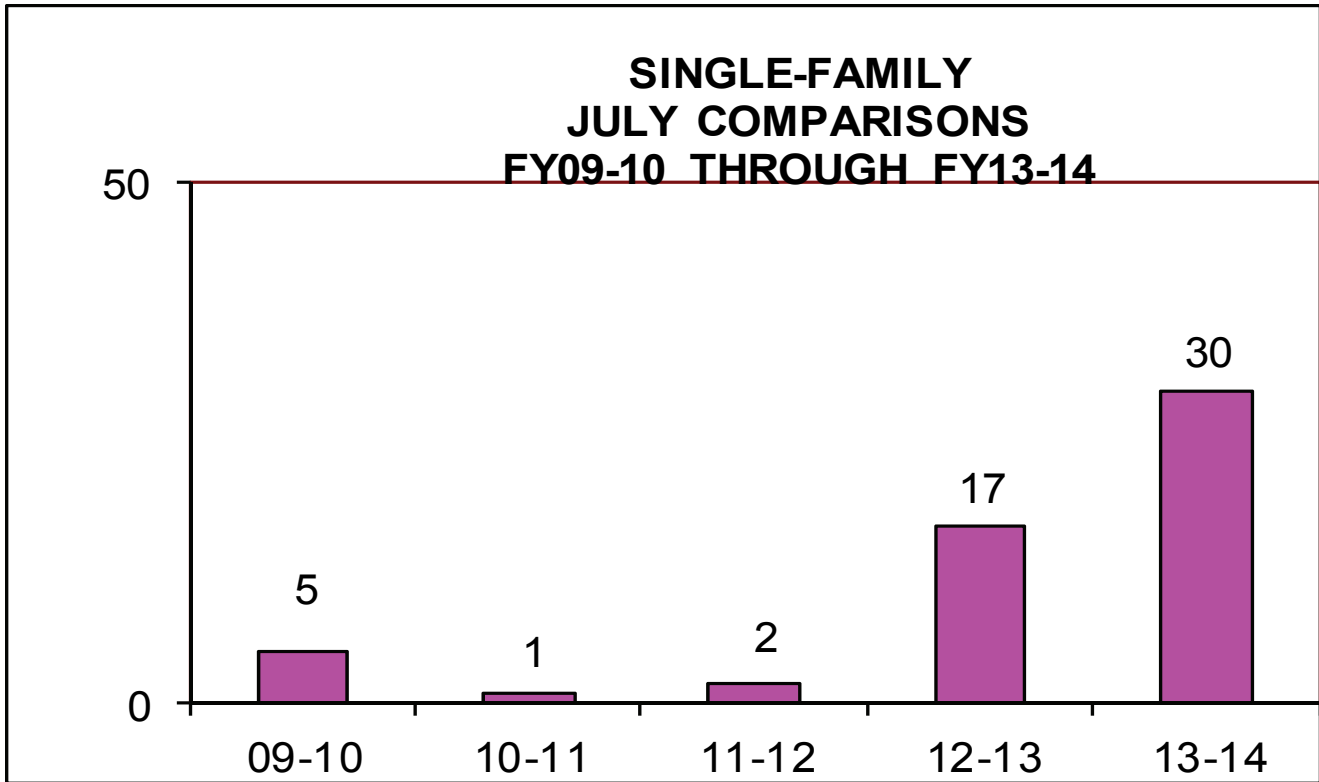
TOTAL MASTER PLAN REVIEW

\$650.00

TOTAL PERMITS -	140	\$7,702,302.00	\$46,744.00
------------------------	------------	-----------------------	--------------------

<i>Overall Total :</i>	\$50,392.00
------------------------	--------------------

BUILDING DIVISION



BUILDING DIVISION

